

**+NOTICE!!**

**These documents have been scanned!**

**Do not place un-scanned documents beneath this notice!**

**Do not remove this notice from this file!**

GPO Jacket No. 560-102  
Print Order 61540  
Rise Business Services, LLC  
Job=AZ15 7/29/2019



Box Number= AZ15190



Claim Begin-End: AMC310987-AMC310992

**1 Initial Receipt**



AZ15190-6

AMC308180-AMC311027



UNITED STATES  
DEPARTMENT OF THE INTERIOR  
BUREAU OF LAND MANAGEMENT

RECEIPT AND ACCOUNTING ADVICE

NO. 1665375  
SM/AZ 01/30/91

04

Subject: LOCATION NOTICES (6)

3 13 12

60.00

Applicant:

G. MONTGOMERY  
P. O. BOX 614  
SONOITA, AZ 85637-0614

SAME - MO #T-006872697 7

Remitter:

Assignor:

*Entered in Comp. 2/6/91 [Signature]*

LEASE MANAGEMENT DATA		<input type="checkbox"/> NEW	<input type="checkbox"/> UPDATE	<input type="checkbox"/> PAYMENT					
ORIGINAL SERIAL NO.	ASG.	TYPE	ST.	CTY.	FUND SYMBOL			ACRES/UNITS	RATE
AMC 310987-92	GEM #1-6								

AMOUNT	ANV. DATE	EXP. DATE	BILL CYC.	S/C	DISTRICT	NEXT BILL	MISC. DATA	U of M	ACTUAL UNITS

ASSIGNMENT SERIAL NO.	ASG.	TYPE	ST.	CTY.	FUND SYMBOL			ACRES/UNITS	RATE

AMOUNT	ANV. DATE	EXP. DATE	BILL CYC.	S/C	DISTRICT	NEXT BILL	MISC. DATA	U of M	ACTUAL UNITS

APPLY REMITTANCE			
ACTION	FUND SYMBOL	CTY.	AMOUNT
FILING FEE			
RENTAL			
UNEARNED			
REFUND			
TOTAL			
AMOUNT DUE			

Remarks:

BY: \_\_\_\_\_ DATE: \_\_\_\_\_

- Lease in Escrow?
- KGS? Of Interest?
- Auto Escalates? Operating Rights?
- Auto Renew? Operator
- Bond Filed?

FOR MMS USE ONLY	
BILLEE NUMBER	FOREST REFUGE
OCS SECTION CODE	



UNITED STATES  
DEPARTMENT OF THE INTERIOR  
BUREAU OF LAND MANAGEMENT

RECEIPT AND ACCOUNTING ADVICE

NO. 1665375  
SM/AZ 01/30/91

Subject: LOCATION NOTICES (6)

3 13 12 60.00

Applicant:

G. MONTGOMERY  
P. O. BOX 614  
SONOITA, AZ 85637-0614

SAME - MO #T-006872697 7

Remitter:

Assignor:

LEASE MANAGEMENT DATA  NEW  UPDATE  PAYMENT *Entered in Comp. 2/6/91*

ORIGINAL SERIAL NO.	ASG.	TYPE	ST.	CTY.	FUND SYMBOL	ACRES/UNITS	RATE
AMC 310987-92	GEM #1-6						

AMOUNT	ANV. DATE	EXP. DATE	BILL CYC.	S/C	DISTRICT	NEXT BILL	MISC. DATA	U of M	ACTUAL UNITS

ASSIGNMENT SERIAL NO.	ASG.	TYPE	ST.	CTY.	FUND SYMBOL	ACRES/UNITS	RATE

AMOUNT	ANV. DATE	EXP. DATE	BILL CYC.	S/C	DISTRICT	NEXT BILL	MISC. DATA	U of M	ACTUAL UNITS

APPLY REMITTANCE			
ACTION	FUND SYMBOL	CTY.	AMOUNT
FILING FEE			
RENTAL			
UNEARNED			
REFUND			
TOTAL			
AMOUNT DUE			

Remarks:

BY: \_\_\_\_\_ DATE: \_\_\_\_\_

Lease in Escrow?  
 KGS?  
 Auto Escalates?  
 Auto Renew?

Of Interest?  
 Operating Rights?  
 Operator  
 Bond Filed?

FOR MMS USE ONLY		
BILLEE	NUMBER	FOREST REFUGE
OCS SECTION		
CODE		



**NOTICE!!**

**These documents have been scanned!**

**Do not place un-scanned documents beneath this notice!**

**Do not remove this notice from this file!**

GPO Jacket No. 560-102  
Print Order 61540  
Rise Business Services, LLC  
Job=AZ15 7/29/2019



Box Number= AZ15190



Claim Begin-End: AMC310987-AMC310992

**2 Correspondence**



AZ15190-6

AMC308180-AMC311027



I, BEN AND DONATA MONTGOMERY HERE BY RELINGUISH ALL OUR RIGHTS TITLE AND INTEREST IN CERTAIN MINING CLAIMS LOCATED IN PIMA COUNTY ARIZONA, THE G.E.M. 1 THRU 9 PLACER MINING CLAIMS.

Exhibit "A" G.E.M. 1 thru 9

AMC# 310987-92 G.E.M. 1 thru 6

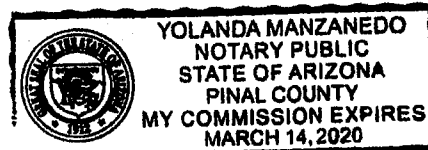
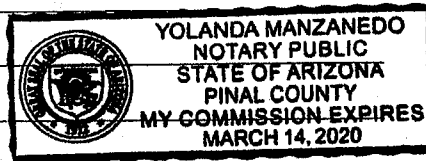
AMC# 311330-332 G.E.M. 7 thru 9

Located in Pima County Arizona

Signed :

*Ben Montgomery*  
Ben Montgomery

*Donata Montgomery*  
Donata Montgomery



NOTARY ACKNOWLEDGMENT

State of ARIZONA

County of PINAL

on August 12, 2016, before me, Yolanda Manzanedo, a notary public in and for said state personally appeared, Ben Montgomery and Donata Montgomery

Who are known to me (or proved to me on the basis of satisfactory evidence) to be the persons whose names are subscribed to the within instrument and acknowledged to me that they executed that same in their authorized capacities, and that by their signatures on the instrument the persons, or the entity upon behalf of which they persons acted, executed the instrument.

WITNESS my hand and official seal.

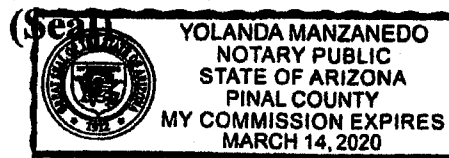
*Yolanda Manzanedo*  
Signature of Notary

RECEIVED  
PLM AZ STATE OFFICE  
2016 AUG 19 A 9:03  
PHOENIX, ARIZONA

Affiant Known \_\_\_\_\_ Produced ID \_\_\_\_\_

Type of ID \_\_\_\_\_

313 ENTERED  
AUG 22 2016  
BY: *fm*





**SENDER: COMPLETE THIS SECTION**

- Complete items 1, 2, and 3.
- Print your name and address on the reverse so that we can return the card to you.
- Attach this card to the back of the mailpiece, or on the front if space permits.

1. Article Addressed to:

GRANVILLE MONTGOMERY JR  
 719 ASPEN WAY  
 EVERGREEN, CO 80439-4026  
 920/RM/AMC310987, AMC311330




9590 9402 1212 5246 9005 56

2. Article Number (Transfer from service label)

7016 0340 0000 2481 6132

**COMPLETE THIS SECTION ON DELIVERY**


A. Signature

X   Agent  
 Addressee

B. Received by (Printed Name)

Granville Montgomery Jr  
 C. Date of Delivery 05-11-16

D. Is delivery address different from item 1?  Yes  
 If YES, enter delivery address below:  No



3. Service Type

- Adult Signature
- Adult Signature Restricted Delivery
- Certified Mail®
- Certified Mail Restricted Delivery
- Collect on Delivery
- Collect on Delivery Restricted Delivery
- Registered Mail Express®
- Registered Mail™
- Registered Mail Restricted Delivery
- Return Receipt for Merchandise
- Signature Confirmation™
- Signature Confirmation Restricted Delivery

USPS TRACKING #



9540 9402 1212 5246 9005 56



EVERGREEN

First-Class Mail  
Postage & Fees Paid  
USPS  
Permit No. G-10

MAY 11 2016

United States  
Postal Service

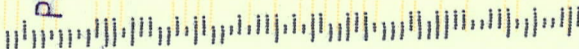
• Sender: Please print your name, address, and ZIP+4® in this box •

RECEIVED  
BLM AZ STATE OFFICE

2016 MAY 16 P 2:43

PHOENIX, ARIZONA

UNITED STATES 80499  
DEPARTMENT OF THE INTERIOR  
Bureau of Land Management  
Arizona State Office  
One N. Central Avenue, Suite 800  
Phoenix, AZ 85004-4427







# United States Department of the Interior



BUREAU OF LAND MANAGEMENT  
Arizona State Office  
One North Central Avenue, Suite 800  
Phoenix, Arizona 85004-4427  
[www.blm.gov/az/](http://www.blm.gov/az/)

APR 20 2016

In Reply Refer To:  
3800 (9310) RM  
AMC310987, AMC311330

CERTIFIED MAIL – RETURN RECEIPT REQUESTED NO. 7016 0340 0000 2481 6132

## NOTICE

GRANVILLE MONTGOMERY JR	:	This Notice Affects the Claims
719 ASPEN WAY	:	Shown in the Block Below.
EVERGREEN, CO 80439-4026	:	

---

AMC310987 - AMC310992, AMC311330 - AMC311332  
GEM NO 1 - GEM NO 6, G E M 7 - G E M 9

---

### Acknowledgement of Documentation Submitted Amendment Required

You received a Notice to inform you that the mining claims listed above are association placer mining claims that are over 20 acres in size and are currently held by a smaller number of claimants than is permitted by law, unless there was a discovery of a valuable mineral deposit prior to the date of transfer. The Notice required that you provide documentation to support a discovery of a valuable mineral deposit or amend the claims to comply with the 20-acre per claimant requirement.

In response to the Notice, on December 8, 2015, you submitted documentation you believed showed such a discovery. The information was reviewed by a mineral examiner. It was determined the information submitted was incomplete and you were provided an opportunity to submit additional information. On March 15, 2016, you submitted additional information as requested. This Notice acknowledges that we received both sets of documentation you submitted. After examination by a mineral examiner, our office has made the determination that you will not be required to reduce the claim acreage on AMC310989, AMC310991, and AMC310990 at this time. Our decision is based solely on the documentation you submitted and even though you will not be required to reduce the claim acreage at this time, no factual determination has been made by this office that a valid discovery has been made. That determination cannot be made without a complete mineral validity examination, and our office will not be pursuing that type of examination at this time.

Regarding AMC310987, AMC310988, AMC310992, AMC311330, AMC311331, and AMC311332, it has been determined the documentation is insufficient and does not include the information requested (see enclosed comment from mineral examiner). Therefore, the Bureau of Land Management (BLM) is requiring that the acreage of the above listed mining claims be reduced to comply with the 20-acre per claimant requirement. Acreage amended from these claims could then be relocated as new claims.

There is a \$10 BLM processing fee for each amendment. We must receive the amendments within 30 days of receipt of this notice. If the amendments are not received within the 30 day timeframe the mining claims will be declared forfeited and void.

If additional information is required, please contact RéAnn Myers at 602-417-9413. Please include your AMC serial number(s) on all correspondence.



Rebecca Heick  
Deputy State Director  
Lands, Minerals and Energy Division

Enclosure(s)

**SENDER: COMPLETE THIS SECTION**

- Complete items 1, 2, and 3.
- Print your name and address on the reverse so that we can return the card to you.
- Attach this card to the back of the mailpiece, or on the front if space permits.

1. Article Addressed to:  
**GRANVILLE MONTGOMERY JR**  
**719 ASPEN WAY**  
**EVERGREEN, CO 80439-4026**  
**920/RM/AMC310987, AMC311330**



9590 9402 1212 5246 9005 56

2. Article Number (Transfer from service label)  
**7016 0340 0000 2481 6132**


PS Form 3811, July 2015 PSN 7530-02-000-9053

**COMPLETE THIS SECTION ON DELIVERY**

A. Signature  Addressee  Agent

B. Received by (Printed Name) **Granville Montgomery Jr** C. Date of Delivery **05-11-16**

D. Is delivery address different from item 1?  Yes  No  
 If YES, enter delivery address below:



3. Service Type **80409**
- Adult Signature
  - Adult Signature Restricted Delivery
  - Certified Mail®
  - Certified Mail Restricted Delivery
  - Collect on Delivery
  - Collect on Delivery Restricted Delivery
  - Registered Mail
  - Registered Mail Restricted Delivery
  - Priority Mail Express®
  - Registered Mail™
  - Registered Mail Restricted Delivery
  - Return Receipt for Merchandise
  - Signature Confirmation™
  - Signature Confirmation Restricted Delivery

Domestic Return Receipt

**USPS TRACKING #**



9590 9402 1212 5246 9005 56

**United States Postal Service**

RECEIVED  
 BLM AZ STATE OFFICE

2016 MAY 16 P 2:43


PHOENIX, ARIZONA

**UNITED STATES 80409**  
**DEPARTMENT OF THE INTERIOR**  
**Bureau of Land Management**  
**Arizona State Office**  
**One N. Central Avenue, Suite 800**  
**Phoenix, AZ 85004-4427**

• Sender: Please print your name, address, and ZIP+4® in this box.

First-Class Mail  
 Postage & Fees Paid  
 USPS  
 Permit No. G-10

**MAY 11 2016**







# United States Department of the Interior



BUREAU OF LAND MANAGEMENT  
Arizona State Office  
One North Central Avenue, Suite 800  
Phoenix, Arizona 85004-4427  
[www.blm.gov/az/](http://www.blm.gov/az/)

APR 20 2016

In Reply Refer To:  
3800 (9310) RM  
AMC310987, AMC311330

CERTIFIED MAIL – RETURN RECEIPT REQUESTED NO. 7016 0340 0000 2481 6101

## NOTICE

BEN L MONTGOMERY	:	
DONNETA MONTGOMERY	:	This Notice Affects the Claims
PO BOX 263	:	Shown in the Block Below.
VALLEY FARMS, AZ 85191-0005	:	

---

AMC310987 - AMC310992, AMC311330 - AMC311332  
GEM NO 1 - GEM NO 6, G E M 7 - G E M 9

---

### Acknowledgement of Documentation Submitted Amendment Required

You received a Notice to inform you that the mining claims listed above are association placer mining claims that are over 20 acres in size and are currently held by a smaller number of claimants than is permitted by law, unless there was a discovery of a valuable mineral deposit prior to the date of transfer. The Notice required that you provide documentation to support a discovery of a valuable mineral deposit or amend the claims to comply with the 20-acre per claimant requirement.

In response to the Notice, on December 8, 2015, you submitted documentation you believed showed such a discovery. The information was reviewed by a mineral examiner. It was determined the information submitted was incomplete and you were provided an opportunity to submit additional information. On March 15, 2016, you submitted additional information as requested. This Notice acknowledges that we received both sets of documentation you submitted. After examination by a mineral examiner, our office has made the determination that you will not be required to reduce the claim acreage on AMC310989, AMC310991, and AMC310990 at this time. Our decision is based solely on the documentation you submitted and even though you will not be required to reduce the claim acreage at this time, no factual determination has been made by this office that a valid discovery has been made. That determination cannot be made without a complete mineral validity examination, and our office will not be pursuing that type of examination at this time.



Regarding AMC310987, AMC310988, AMC310992, AMC311330, AMC311331, and AMC311332, it has been determined the documentation is insufficient and does not include the information requested (see enclosed comment from mineral examiner). Therefore, the Bureau of Land Management (BLM) is requiring that the acreage of the above listed mining claims be reduced to comply with the 20-acre per claimant requirement. Acreage amended from these claims could then be relocated as new claims.

There is a \$10 BLM processing fee for each amendment. We must receive the amendments within 30 days of receipt of this notice. If the amendments are not received within the 30 day timeframe the mining claims will be declared forfeited and void.

If additional information is required, please contact RéAnn Myers at 602-417-9413. Please include your AMC serial number(s) on all correspondence.



Rebecca Heick  
Deputy State Director  
Lands, Minerals and Energy Division

Enclosure(s)



PLACE STICKER AT TOP OF ENVELOPE TO THE RIGHT OF THE RETURN ADDRESS

**SENDER: COMPLETE THIS SECTION**

- Complete items 1, 2, and 3.
- Print your name and address on the reverse so that we can return the card to you.
- Attach this card to the back of the mailpiece, or on the front if space permits.

1. Article Addressed to:  
**BEN L AND DONNETA  
 MONTGOMERY  
 PO BOX 263  
 VALLEY FARMS, AZ 85191-0005  
 920/RM/AMC310987, AMC311330**



2. Article Number (Transfer from service label)  
**7016 0340 0000 2481 6101**

**COMPLETE THIS SECTION ON DELIVERY**

A. Signature  
**X**  Agent  
 Addressee

B. Received by (Printed Name) C. Date of Delivery

D. Is delivery address different from item 1?  Yes  
 If YES, enter delivery address below:  No

3. Service Type
- Adult Signature
  - Adult Signature Restricted Delivery
  - Certified Mail®
  - Certified Mail Restricted Delivery
  - Collect on Delivery
  - Collect on Delivery Restricted Delivery
  - Priority Mail Express®
  - Registered Mail™
  - Registered Mail Restricted Delivery
  - Return Receipt for Merchandise
  - Signature Confirmation™
  - Signature Confirmation Restricted Delivery

PS Form 3811, July 2015 PSN 7530-02-000-9053


Domestic Return Receipt

AMC  
MAY  
2016

**UNITED STATES  
 DEPARTMENT OF THE INTERIOR  
 Bureau of Land Management  
 Arizona State Office  
 One North Central Avenue, Suite 800  
 Phoenix, Arizona 85004-4427**

**RECEIVED  
 BLM AZ STATE OFFICE  
 2016 MAY 16 PM 2:57  
 PHOENIX, ARIZONA**

**CERTIFIED MAIL**



7016 0340 0000 2481 6101

**BEN L AND DONNETA  
 MONTGOMERY  
 PO BOX 263  
 VALLEY FARMS, AZ 85191-0005**

neopost  
 04/21/2016  
**US POSTAGE**

**\$06.67<sup>5</sup>**  
 US OFFICIAL MAIL  
 \$300 Penalty  
 For Private Use  
 ZIP 85004  
 041L11101433

**NIXIE 851914357-1N**

**05/11/16**

**RETURN TO SENDER  
 UNCLAIMED  
 UNABLE TO FORWARD**





UNITED STATES  
DEPARTMENT OF THE INTERIOR  
Bureau of Land Management  
Arizona State Office  
One North Central Avenue, Suite 800  
Phoenix, Arizona 85004-4427

RECEIVED  
BLM AZ STATE OFFICE  
2016 MAY 16 PM 2:37  
PHOENIX, ARIZONA  
OFFICIAL BUSINESS  
PENALTY FOR PRIVATE USE \$300

CERTIFIED MAIL®



7016 0340 0000 2481 6101

BEN L AND DONNETA  
MONTGOMERY  
PO BOX 263  
VALLEY FARMS, AZ 85191-0005

neopost  
04/21/2016  
US POSTAGE




FIRST-CLASS MAIL  
\$06.67<sup>5</sup>  
US OFFICIAL MAIL  
\$300 Penalty  
For Private Use  
ZIP 85004  
041L11101433

1st NOTICE 4-23-16  
2nd NOTICE 4-28-16  
RETURNED 5-9-16

NIXIE 851914357-1N

05/11/16

RETURN TO SENDER  
UNCLAIMED  
UNABLE TO FORWARD  
RETURN TO SENDER



PLACE STICKER AT TOP OF ENVELOPE TO THE RIGHT  
OF THE RETURN ADDRESS. SOLD AT POSTER'S RISK.

**SENDER: COMPLETE THIS SECTION**

- Complete items 1, 2, and 3.
- Print your name and address on the reverse so that we can return the card to you.
- Attach this card to the back of the mailpiece, or on the front if space permits.

1. Article Addressed to:

BEN L AND DONNETA  
 MONTGOMERY  
 PO BOX 263  
 VALLEY FARMS, AZ 85191-0005  
 920/RM/AMC310987, AMC311330



9590 9402 1212 5246 9005 49

2. Article Number (Transfer from service label)

7016 0340 0000 2481 6101

**COMPLETE THIS SECTION ON DELIVERY**

A. Signature

X

- Agent
- Addressee

B. Received by (Printed Name)

C. Date of Delivery

D. Is delivery address different from item 1?  Yes  
 If YES, enter delivery address below:  No

3. Service Type

- Adult Signature
- Adult Signature Restricted Delivery
- Certified Mail®
- Certified Mail Restricted Delivery
- Collect on Delivery
- Collect on Delivery Restricted Delivery
- Priority Mail Express®
- Registered Mail™
- Registered Mail Restricted Delivery
- Return Receipt for Merchandise
- Signature Confirmation™
- Signature Confirmation Restricted Delivery

AMC

AMC

AMC



**SENDER: COMPLETE THIS SECTION**

- Complete items 1, 2, and 3.
- Print your name and address on the reverse so that we can return the card to you.
- Attach this card to the back of the mailpiece, or on the front if space permits.

1. Article Addressed to:

**GEORGETTE MONTGOMERY**  
**105 TEXAS ST SE**  
**ALBUQUERQUE, NM 87108-3221**  
**920/RM/AMC310987, AMC311330**



9590 9402 1212 5246 9005 32

2. Article Number (Transfer from service label)

7016 0340 0000 2481 6125

**COMPLETE THIS SECTION ON DELIVERY**

A. Signature

X *[Handwritten Signature]*

- Agent
- Addressee

B. Received by (Printed Name)

*[Handwritten Name: Gordon Joe]*

C. Date of Delivery

- D. Is delivery address different from item 1?  Yes
- If YES, enter delivery address below:  No

RECEIVED  
 PHOENIX, ARIZONA  
 APR 28 P 3 17  
 MAIL STATE OFFICE


3. Service Type

- Adult Signature
- Adult Signature Restricted Delivery
- Certified Mail®
- Certified Mail Restricted Delivery
- Collect on Delivery
- Collect on Delivery Restricted Delivery
- Mail
- Mail Restricted Delivery

- Priority Mail Express®
- Registered Mail™
- Registered Mail Restricted Delivery
- Return Receipt for Merchandise
- Signature Confirmation™
- Signature Confirmation Restricted Delivery

(over \$500)

USPS TRACKING #



First-Class Mail  
Postage & Fees Paid  
USPS  
Permit No. G-10

9590 9402 1212 5246 9005 32

**United States  
Postal Service**

• Sender: Please print your name, address, and ZIP+4® in this box•

UNITED STATES  
DEPARTMENT OF THE INTERIOR  
Bureau of Land Management  
Arizona State Office  
One N. Central Avenue, Suite 800  
Phoenix, AZ 85004-4427

004442700







# United States Department of the Interior



BUREAU OF LAND MANAGEMENT

Arizona State Office

One North Central Avenue, Suite 800

Phoenix, Arizona 85004-4427

[www.blm.gov/az/](http://www.blm.gov/az/)

APR 20 2016

In Reply Refer To:

3800 (9310) RM

AMC310987, AMC311330

CERTIFIED MAIL – RETURN RECEIPT REQUESTED NO. 7016 0340 0000 2481 6118

## NOTICE

GEORGETTE MONTGOMERY :  
105 TEXAS ST SE :  
ALBUQUERQUE, NM 87108-3221 :

This Notice Affects the Claims  
Shown in the Block Below.

---

AMC310987 - AMC310992, AMC311330 - AMC311332  
GEM NO 1 - GEM NO 6, GEM 7 - GEM 9

---

## Acknowledgement of Documentation Submitted Amendment Required

You received a Notice to inform you that the mining claims listed above are association placer mining claims that are over 20 acres in size and are currently held by a smaller number of claimants than is permitted by law, unless there was a discovery of a valuable mineral deposit prior to the date of transfer. The Notice required that you provide documentation to support a discovery of a valuable mineral deposit or amend the claims to comply with the 20-acre per claimant requirement.

In response to the Notice, on December 8, 2015, you submitted documentation you believed showed such a discovery. The information was reviewed by a mineral examiner. It was determined the information submitted was incomplete and you were provided an opportunity to submit additional information. On March 15, 2016, you submitted additional information as requested. This Notice acknowledges that we received both sets of documentation you submitted. After examination by a mineral examiner, our office has made the determination that you will not be required to reduce the claim acreage on AMC310989, AMC310991, and AMC310990 at this time. Our decision is based solely on the documentation you submitted and even though you will not be required to reduce the claim acreage at this time, no factual determination has been made by this office that a valid discovery has been made. That determination cannot be made without a complete mineral validity examination, and our office will not be pursuing that type of examination at this time.

Regarding AMC310987, AMC310988, AMC310992, AMC311330, AMC311331, and AMC311332, it has been determined the documentation is insufficient and does not include the information requested (see enclosed comment from mineral examiner). Therefore, the Bureau of Land Management (BLM) is requiring that the acreage of the above listed mining claims be reduced to comply with the 20-acre per claimant requirement. Acreage amended from these claims could then be relocated as new claims.

There is a \$10 BLM processing fee for each amendment. We must receive the amendments within 30 days of receipt of this notice. If the amendments are not received within the 30 day timeframe the mining claims will be declared forfeited and void.

If additional information is required, please contact RéAnn Myers at 602-417-9413. Please include your AMC serial number(s) on all correspondence.



Rebecca Heick  
Deputy State Director  
Lands, Minerals and Energy Division

Enclosure(s)





# USPS Tracking®



[Customer Service >](#)

Have questions? We're here to help.



[Get Easy Tracking Updates >](#)

Sign up for My USPS.

**Tracking Number: 70160340000024816125**

## Product & Tracking Information

**Postal Product:**

**Features:**

Certified Mail™

## Available Actions

[Text Updates](#)

[Email Updates](#)

DATE & TIME

STATUS OF ITEM

LOCATION

April 25, 2016 , 11:01 am

**Delivered**

ALBUQUERQUE, NM 87108

Your item was delivered at 11:01 am on April 25, 2016 in ALBUQUERQUE, NM 87108.

April 25, 2016 , 1:06 am

Departed USPS Facility

ALBUQUERQUE, NM 87101

April 23, 2016 , 3:32 pm

Arrived at USPS Facility

ALBUQUERQUE, NM 87101

April 22, 2016 , 7:36 am

Departed USPS Facility

PHOENIX, AZ 85026

April 21, 2016 , 9:43 pm

Arrived at USPS Facility

PHOENIX, AZ 85026

## Track Another Package

Tracking (or receipt) number

[Track It](#)

## Manage Incoming Packages

Track all your packages from a dashboard. No tracking numbers necessary.

[Sign up for My USPS >](#)



### HELPFUL LINKS

- [Contact Us](#)
- [Site Index](#)
- [FAQs](#)

### ON ABOUT.USPS.COM

- [About USPS Home](#)
- [Newsroom](#)
- [USPS Service Updates](#)
- [Forms & Publications](#)
- [Government Services](#)
- [Careers](#)

### OTHER USPS SITES

- [Business Customer Gateway](#)
- [Postal Inspectors](#)
- [Inspector General](#)
- [Postal Explorer](#)
- [National Postal Museum](#)
- [Resources for Developers](#)

### LEGAL INFORMATION

- [Privacy Policy](#)
- [Terms of Use](#)
- [FOIA](#)
- [No FEAR Act EEO Data](#)

UNITED STATES  
DEPARTMENT OF THE INTERIOR  
Bureau of Land Management  
Arizona State Office  
One North Central Avenue, Suite 800  
Phoenix, Arizona 85004-4427

OFFICIAL BUSINESS  
PENALTY FOR PRIVATE USE \$300

CERTIFIED MAIL



7016 0340 0000 2481 6125

neopost  
04/21/2016  
US POSTAGE



FIRST-CLASS MAIL

\$06 67<sup>5</sup>

US OFFICIAL MAIL  
\$300 Penalty  
For Private Use  
ZIP 85004  
041L11101433

GEORGETTE MONTGOMERY  
105 TEXAS ST SE  
ALBUQUERQUE, NM 87108-3221

RECEIVED  
STATE OFFICE

MAY 12 P 2:35

PHX. ARIZONA

APR 25 2016

NIXIE 871 FEB 1 0005/07/16

RETURN TO SENDER  
NOT DELIVERABLE AS ADDRESSED  
UNABLE TO FORWARD

BC: 85004442700 \*1755-01011-07-07

850044427  
871083221 CUS

PLACE STICKER AT TOP OF ENVELOPE TO THE RIGHT  
OF THE RETURN ADDRESS. OLD AT DOTTED LINE



**CERTIFIED MAIL**

**UNITED STATES  
DEPARTMENT OF THE INTERIOR  
Bureau of Land Management  
Arizona State Office  
One North Central Avenue, Suite 800  
Phoenix, Arizona 85004-4427**

**OFFICIAL BUSINESS  
PENALTY FOR PRIVATE USE \$300**



7016 0340 0000 2481 6125

**GEORGETTE MONTGOMERY  
105 TEXAS ST SE  
ALBUQUERQUE, NM 87108-3221**

neopost  
04/21/2016  
**US POSTAGE**

FIRST-CLASS MAIL

**\$06.67<sup>5</sup>**

US OFFICIAL MAIL  
\$300 Penalty  
For Private Use

ZIP 85004

041L11101433



RECEIVED  
STATE OFFICE

2016 MAY 12 P 2:35


PHOENIX, ARIZONA

APR 25 2016

NIXIE 871 FEB 1 0805/07/16

RETURN TO SENDER  
NOT DELIVERABLE AS ADDRESSED  
UNABLE TO FORWARD

BC: 85004442700 \*1755-01011-07-00



85004@4427  
871083221 CUBU

**SENDER: COMPLETE THIS SECTION**

- Complete items 1, 2, and 3. Also complete item 4 if Restricted Delivery is desired.
- Print your name and address on the reverse so that we can return the card to you.
- Attach this card to the back of the mailpiece, or on the front if space permits.

1. Article Addressed to:

GRANVILLE MONTGOMERY  
 GEORGIA MONTGOMERY  
 606 MILKY WAY  
 SIERRA VISTA, AZ  
 85635-3754

AMC310987, AMC311330

2. Article Number


(Transfer from service label)

7015 1660 0000 0335 3473

**COMPLETE THIS SECTION ON DELIVERY**

A. Signature

X


 Agent Addressee

B. Received by (Printed Name)

Montgomery

C. Date of Delivery

5/5/16

D. Is delivery address different from item 1?  Yes

If YES, enter delivery address below:

 No

3. Service Type

 Certified Mail® Priority Mail Express™ Registered Return Receipt for Merchandise Insured Mail Collect on Delivery


4. Restricted Delivery? (Extra Fee)

 Yes

UNITED STATES POSTAL SERVICE

AZ 852

05 MAY '16



First-Class Mail  
Postage & Fees Paid  
USPS  
Permit No. G-10

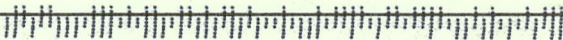
PH 5 1

- Sender: Please print your name, address, and ZIP+4® in this box•

RECEIVED  
BLM AZ STATE OFFICE

2016 MAY -9 P 2:47

PHOENIX ARIZONA  
U.S. DEPARTMENT OF THE INTERIOR  
BUREAU OF LAND MANAGEMENT  
ARIZONA STATE OFFICE  
ONE NORTH CENTRAL AVENUE, SUITE 800  
PHOENIX, AZ 85004-4427





**SENDER: COMPLETE THIS SECTION**

- Complete items 1, 2, and 3.
- Print your name and address on the reverse so that we can return the card to you.
- Attach this card to the back of the mailpiece, or on the front if space permits.

1. Article Addressed to:

GRANVILLE AND GEORGIA  
 MONTGOMERY  
 606 MILKY WAY  
 SIERRA VISTA, AZ 85635-3754  
 920/RM/AMC310987, AMC311330



9590 9402 1212 5246 9005 25

2. Article Number (Transfer from service label)

7016 0340 0000 2481 6118

**COMPLETE THIS SECTION ON DELIVERY**

A. Signature

X

- 
- Agent
- 
- 
- Addressee

B. Received by (Printed Name)

C. Date of Delivery

D. Is delivery address different from item 1?  YesIf YES, enter delivery address below:  NoRECEIVED  
 PHOENIX STATE OFFICE  
 2016 APR 25 P 2:11

PHOENIX, ARIZONA


3. Service Type

- |  |   |
|--|---|
| <input type="checkbox"/> Adult Signature                         | <input type="checkbox"/> Priority Mail Express®                     |
| <input type="checkbox"/> Adult Signature Restricted Delivery     | <input type="checkbox"/> Registered Mail™                           |
| <input type="checkbox"/> Certified Mail®                         | <input type="checkbox"/> Registered Mail Restricted Delivery        |
| <input type="checkbox"/> Certified Mail Restricted Delivery      | <input type="checkbox"/> Return Receipt for Merchandise             |
| <input type="checkbox"/> Collect on Delivery                     | <input checked="" type="checkbox"/> Signature Confirmation™         |
| <input type="checkbox"/> Collect on Delivery Restricted Delivery | <input type="checkbox"/> Signature Confirmation Restricted Delivery |
| <input type="checkbox"/> Insured Mail                            |   |
| <input type="checkbox"/> Insured Mail Restricted Delivery        |   |

USPS TRACKING #



PHOENIX  
AZ 852  
21 APR '86  
PM 5 L



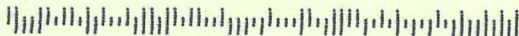
First-Class Mail  
Postage & Fees Paid  
USPS  
Permit No. G-10

9590 9402 1212 5246 9005 25

**United States  
Postal Service**

• Sender: Please print your name, address, and ZIP+4® in this box•

UNITED STATES  
DEPARTMENT OF THE INTERIOR  
Bureau of Land Management  
Arizona State Office  
One N. Central Avenue, Suite 800  
Phoenix, AZ 85004-4427





# United States Department of the Interior



BUREAU OF LAND MANAGEMENT

Arizona State Office

One North Central Avenue, Suite 800

Phoenix, Arizona 85004-4427

[www.blm.gov/az/](http://www.blm.gov/az/)

APR 20 2016

In Reply Refer To:

3800 (9310) RM

AMC310987, AMC311330

CERTIFIED MAIL – RETURN RECEIPT REQUESTED NO. 7016 0340 0000 2481 6125

## NOTICE

GRANVILLE MONTGOMERY

GEORGIA MONTGOMERY

606 MILKY WAY

SIERRA VISTA, AZ 85635-3754

:

:

:

This Notice Affects the Claims

Shown in the Block Below.

---

AMC310987 - AMC310992, AMC311330 - AMC311332

GEM NO 1 - GEM NO 6, G E M 7 - G E M 9

---

### Acknowledgement of Documentation Submitted Amendment Required

You received a Notice to inform you that the mining claims listed above are association placer mining claims that are over 20 acres in size and are currently held by a smaller number of claimants than is permitted by law, unless there was a discovery of a valuable mineral deposit prior to the date of transfer. The Notice required that you provide documentation to support a discovery of a valuable mineral deposit or amend the claims to comply with the 20-acre per claimant requirement.

In response to the Notice, on December 8, 2015, you submitted documentation you believed showed such a discovery. The information was reviewed by a mineral examiner. It was determined the information submitted was incomplete and you were provided an opportunity to submit additional information. On March 15, 2016, you submitted additional information as requested. This Notice acknowledges that we received both sets of documentation you submitted. After examination by a mineral examiner, our office has made the determination that you will not be required to reduce the claim acreage on AMC310989, AMC310991, and AMC310990 at this time. Our decision is based solely on the documentation you submitted and even though you will not be required to reduce the claim acreage at this time, no factual determination has been made by this office that a valid discovery has been made. That determination cannot be made without a complete mineral validity examination, and our office will not be pursuing that type of examination at this time.



Regarding AMC310987, AMC310988, AMC310992, AMC311330, AMC311331, and AMC311332, it has been determined the documentation is insufficient and does not include the information requested (see enclosed comment from mineral examiner). Therefore, the Bureau of Land Management (BLM) is requiring that the acreage of the above listed mining claims be reduced to comply with the 20-acre per claimant requirement. Acreage amended from these claims could then be relocated as new claims.

There is a \$10 BLM processing fee for each amendment. We must receive the amendments within 30 days of receipt of this notice. If the amendments are not received within the 30 day timeframe the mining claims will be declared forfeited and void.

If additional information is required, please contact RéAnn Myers at 602-417-9413. Please include your AMC serial number(s) on all correspondence.



Rebecca Heick  
Deputy State Director  
Lands, Minerals and Energy Division

Enclosure(s)



# USPS Tracking®



[Customer Service >](#)  
Have questions? We're here to help.



[Get Easy Tracking Updates >](#)  
Sign up for My USPS.

**Tracking Number:** 70160340000024816118

**Updated Delivery Day:** Saturday, April 23, 2016

## Product & Tracking Information

**Postal Product:**

**Features:**  
Certified Mail™

## Available Actions

[Text Updates](#)

[Email Updates](#)

DATE & TIME	STATUS OF ITEM	LOCATION
April 23, 2016 , 11:53 am	<b>Delivered</b>	<b>SIERRA VISTA, AZ 85635</b>
Your item was delivered at 11:53 am on April 23, 2016 in SIERRA VISTA, AZ 85635.		
April 23, 2016 , 9:23 am	Out for Delivery	SIERRA VISTA, AZ 85635
April 23, 2016 , 9:13 am	Sorting Complete	SIERRA VISTA, AZ 85635
April 23, 2016 , 5:37 am	Arrived at Unit	SIERRA VISTA, AZ 85635
April 22, 2016 , 8:05 pm	Departed USPS Facility	TUCSON, AZ 85726
April 22, 2016 , 9:29 am	Arrived at USPS Facility	TUCSON, AZ 85726
April 22, 2016 , 7:36 am	Departed USPS Facility	PHOENIX, AZ 85026
April 21, 2016 , 9:41 pm	Arrived at USPS Facility	PHOENIX, AZ 85026

## Track Another Package

Tracking (or receipt) number

[Track It](#)

## Manage Incoming Packages

Track all your packages from a dashboard.  
No tracking numbers necessary.

[Sign up for My USPS >](#)



*2nd letter sent 7015166000003353473  
due to 1st cert card returned without signature  
and claimant called to ask if letter was ever sent. K/M*

**SENDER: COMPLETE THIS SECTION**

- Complete items 1, 2, and 3. Also complete item 4 if Restricted Delivery is desired.
- Print your name and address on the reverse so that we can return the card to you.
- Attach this card to the back of the mailpiece, or on the front if space permits.

1. Article Addressed to:

GRANVILLE MONTGOMERY  
 GEORGIA MONTGOMERY  
 606 MLKY WAY  
 SIERRA VISTA, AZ  
 85635-3754

AMC310987, AMC311330

2. Article Number

(Transfer from service lat

7015 1660 0000 0335 3473

PS Form 3811, July 2013

Domestic Return Receipt

**COMPLETE THIS SECTION ON DELIVERY**

A. Signature

X *[Handwritten Signature]*

B. Received by (Printed Name)

*[Handwritten Name: Montgomery]*

D. Is delivery address different from item 1

If YES, enter delivery address below:

3. Service Type

- Certified Mail®     Priority Mail Ex  
 Registered         Return Receipt  
 Insured Mail        Collect on Deliv

4. Restricted Delivery? (Extra Fee)

UNITED STATES POSTAL SERVICE

AZ 852

05 MAY '16



First-Class Mail  
 Postage & Fees Paid  
 USPS  
 Permit No. G-10

• Sender: Please print your name, address, and ZIP+4® in this box•

RECEIVED  
 BLM AZ STATE OFFICE

2016 MAY -9 P 2:47

PHOENIX, ARIZONA  
 U.S. DEPARTMENT OF THE INTERIOR  
 BUREAU OF LAND MANAGEMENT  
 ARIZONA STATE OFFICE  
 ONE NORTH CENTRAL AVENUE, SUITE 800  
 PHOENIX, AZ 85004-4427





**SENDER: COMPLETE THIS SECTION**

- Complete items 1, 2, and 3.
- Print your name and address on the reverse so that we can return the card to you.
- Attach this card to the back of the mailpiece, or on the front if space permits.

1. Article Addressed to:

GRANVILLE AND GEORGIA  
 MONTGOMERY  
 606 MILKY WAY  
 SIERRA VISTA, AZ 85635-3754  
 920/RM/AMC310987, AMC311330



9590 9402 1200 5246 9663 59

2. Article Number (Transfer from service label)

7015 1660 0000 0432 7732

**COMPLETE THIS SECTION ON DELIVERY**

A. Signature

X *L. Montgomery*

 Agent Addressee

B. Received by (Printed Name)

G. Montgomery

C. Date of Delivery

2-23-16

D. Is delivery address different from item 1?  Yes

If YES, enter delivery address below:

 No


3. Service Type

- Adult Signature
- Adult Signature Restricted Delivery
- Certified Mail®
- Certified Mail Restricted Delivery
- Collect on Delivery
- Collect on Delivery Restricted Delivery
- Insured Mail

- Priority Mail Express®
- Registered Mail™
- Registered Mail Restricted Delivery
- Return Receipt for Merchandise
- Signature Confirmation™
- Signature Confirmation Restricted Delivery

Mail Restricted Delivery  
 0)

USPS TRACKING#




First-Class Mail  
Postage & Fees Paid  
USPS  
Permit No. G-10

9590 9402 1200 5246 9663 59

**United States  
Postal Service**

• Sender: Please print your name, address, and ZIP+4® in this box•

UNITED STATES  
DEPARTMENT OF THE INTERIOR  
Bureau of Land Management  
Arizona State Office  
One N. Central Avenue, Suite 800  
Phoenix, AZ 85004-4427





# United States Department of the Interior



BUREAU OF LAND MANAGEMENT

Arizona State Office

One North Central Avenue, Suite 800

Phoenix, Arizona 85004-4427

[www.blm.gov/az/](http://www.blm.gov/az/)

**FEB 08 2016**

In Reply Refer To:

3800 (9200) RM

**AMC310987, AMC311330**

CERTIFIED MAIL – RETURN RECEIPT REQUESTED NO. 7015 1660 0000 0432 7732

## NOTICE

GRANVILLE MONTGOMERY

GEORGIA MONTGOMERY

606 MILKY WAY

SIERRA VISTA, AZ 85635-3754

:  
:  
:

This Notice Affects Those Claims  
Shown in the Block Below.

---

AMC310987 - AMC310992, AMC311330 - AMC311332

GEM NO 1 - GEM NO 6, G E M 7 - G E M 9

---

### Association Placer Mining Claims Documentation or Amendments Required

The mining claims listed above are association placer mining claims that are over 20 acres in size. The claims were originally located with the required number of locators to meet the 20-acre per locator requirement. However, the claims are now held by a smaller group of claimants than originally located them and are therefore not in compliance with the legal requirements.

By law, each individual claimant is allowed to hold a maximum of 20 acres per claim. A corporation is considered to be a single entity that is allowed to hold a maximum of 20 acres per claim. In accordance with 43 CFR 3833.33 you may transfer, sell, or otherwise convey an association placer mining claim at any time to an equal or greater number of mining claimants. If you want to transfer an association placer claim to an individual or an association that is smaller in number than the association that located the claim you (a) must have discovered a valuable mineral deposit before the transfer; or (b) upon notice from the Bureau of Land Management (BLM), you must reduce the acreage of the claim, if necessary, so that you meet the 20-acre per locator limit.



On November 10, 2015, BLM sent you a notice requesting that you show compliance with 43 CFR 3833.33 by providing either documentation of a discovery of a valuable mineral deposit for each of the four claims as listed prior to the claims being transferred from the original locators to yourself, or reducing the claim acreage to 120 acres per claim as allowed by law.

On December 8, 2015, information was provided to this office with the intent to show that a valuable mineral deposit existed on the claims prior to transfer.

The BLM determined that the information was incomplete to show that a valuable mineral deposit existed prior to the transfer of the claims to you.

The BLM is hereby giving you an opportunity to provide more information to prove discovery prior to the date whereby the following claims were transferred to a smaller number of claimants:

Claim Name	BLM Claim Number	Location
GEM NO 1	AMC310987	T19S R16E, Section 18, NW¼
GEM NO 2	AMC310988	T19S R16E, Section 18, NE¼
GEM NO 3	AMC310989	T19S R16E, Section 18, SW¼
GEM NO 4	AMC310990	T19S R16E, Section 18, SE¼
GEM NO 5	AMC310991	T19S R16E, Section 19, NW¼
GEM NO 6	AMC310992	T19S R16E, Section 19, SW¼
G E M 7	AMC311330	T19S R16E, Section 17, NW¼
G E M 8	AMC311331	T19S R16E, Section 17, NE¼
G E M 9	AMC311332	T19S R16E, Section 17, SW¼

As stated in the enclosed Certified Review Mineral Examiner memo, the following information or additional information is needed:

- Map or maps showing the location of the mining claims and the location of related references, i.e., East and West Chispa, etc.
- Map or maps showing the location of samples, in relationship to the mining claims, which were taken in 1990 and 1997, and the findings resulting from each sample (gold quantity).
- The chart found on page 71 of the information provided is not completely legible and it is not clear as to the relationship of the data to the subject claims either in time or location.
- A showing of how the sampling resulted in a determination of an "ore reserve" of 10 million yards for the GEM claims.

Without this information we cannot determine if the claims are being properly held by a smaller number of claimants than required to meet the one claimant per each 20 acres of the claim requirement. Therefore, we are requiring that the above listed information be submitted to this office for review by a mineral examiner.

This required information must be dated **prior** to the date of transfer. If you do not have this information, then you must amend the claims listed above, reducing the acreage to 20 acres per claimant as allowed by law.



We must receive either this additional documentation supporting a discovery of a valuable mineral deposit, or amendments within 30 days of your receipt of this notice. If the required documentation or the amendments are not received within the 30-day timeframe the mining claims will be declared forfeited and void. If amendments are filed, there is a \$10 BLM processing fee for each amendment. The amendments must also be filed with the county.

If additional information is required, please contact RéAnn Myers at 602-417-9413. Please include your AMC serial number(s) on all correspondence.





Rebecca Heick  
Deputy State Director  
Lands, Minerals and Energy Division

Enclosures

SENDER: COMPLETE THIS SECTION	COMPLETE THIS SECTION ON DELIVERY
<ul style="list-style-type: none"> <li>■ Complete items 1, 2, and 3.</li> <li>■ Print your name and address on the reverse so that we can return the card to you.</li> <li>■ Attach this card to the back of the mailpiece, or on the front if space permits.</li> </ul>	<p>A. Signature</p> <p>X <i>G. Montgomery</i> <input type="checkbox"/> Agent <input checked="" type="checkbox"/> Addressee</p>
<p>1. Article Addressed to:</p> <p>GRANVILLE AND GEORGIA MONTGOMERY 606 MILKY WAY SIERRA VISTA, AZ 85635-3754 920/RM/AMC310987, AMC311330</p>  <p>9590 9402 1200 5246 9663 59</p>	<p>B. Received by (Printed Name) C. Date of Delivery</p> <p>G. Montgomery 2-23-16</p>
<p>2. Article Number (Transfer from service label)</p> <p>7015 1660 0000 0432 7732</p>	<p>D. Is delivery address different from item 1? <input type="checkbox"/> Yes <input checked="" type="checkbox"/> No</p> <p>If Yes, enter delivery address below:</p> 
<p>PS Form 3811, July 2015 PSN 7530-02-000-9053</p>	<p>3. Service Type</p> <p><input type="checkbox"/> Adult Signature <input type="checkbox"/> Priority Mail Express®</p> <p><input type="checkbox"/> Adult Signature Restricted Delivery <input type="checkbox"/> Registered Mail™</p> <p><input checked="" type="checkbox"/> Certified Mail® <input type="checkbox"/> Registered Mail Restricted Delivery</p> <p><input type="checkbox"/> Certified Mail Restricted Delivery <input checked="" type="checkbox"/> Return Receipt for Merchandise</p> <p><input type="checkbox"/> Collect on Delivery <input type="checkbox"/> Signature Confirmation™</p> <p><input type="checkbox"/> Collect on Delivery Restricted Delivery <input type="checkbox"/> Signature Confirmation Restricted Delivery</p> <p><input type="checkbox"/> Insured Mail <input type="checkbox"/> Mail Restricted Delivery</p> <p style="text-align: right;">Domestic Return Receipt</p>

USPS TRACKING#

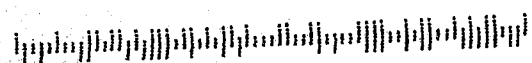
First-Class Mail  
 Postage & Fees Paid  
 USPS  
 Permit No. G-10

9590 9402 1200 5246 9663 59

United States  
Postal Service

• Sender: Please print your name, address, and ZIP+4® in this box•

**UNITED STATES**  
**DEPARTMENT OF THE INTERIOR**  
 Bureau of Land Management  
 Arizona State Office  
 One N. Central Avenue, Suite 800  
 Phoenix, AZ 85004-4427





**SENDER: COMPLETE THIS SECTION**

- Complete items 1, 2, and 3.
- Print your name and address on the reverse so that we can return the card to you.
- Attach this card to the back of the mailpiece, or on the front if space permits.

1. Article Addressed to:

BEN L AND DONNETA MONTGOMERY  
 PO BOX 263  
 VALLEY FARMS, AZ 85191-0005  
 920/RM/AMC310987, AMC311330



9590 9402 1200 5246 9663 73

2. Article Number (Transfer from service label)

7015 1660 0000 0432 7756

**COMPLETE THIS SECTION ON DELIVERY**

A. Signature

X

- Agent  
 Addressee

B. Received by (Printed Name)

C. Date of Delivery

2-22-16

D. Is delivery address different from item 1?  Yes  
 If YES, enter delivery address below:  No

2016 FEB 24 P 2:56



PHOENIX, ARIZONA

3. Service Type

- Adult Signature
- Adult Signature Restricted Delivery
- Certified Mail®
- Certified Mail Restricted Delivery
- Collect on Delivery
- Collect on Delivery Restricted Delivery
- Priority Mail Express®
- Registered Mail™
- Registered Mail Restricted Delivery
- Return Receipt for Merchandise
- Signature Confirmation™
- Signature Confirmation Restricted Delivery

Mail  
 Mail Restricted Delivery  
 00)

USPS TRACKING#




First-Class Mail  
Postage & Fees Paid  
USPS  
Permit No. G-10

9590 9402 1200 5246 9663 73

**United States  
Postal Service**

• Sender: Please print your name, address, and ZIP+4® in this box•

**UNITED STATES  
DEPARTMENT OF THE INTERIOR  
Bureau of Land Management  
Arizona State Office  
One N. Central Avenue, Suite 800  
Phoenix, AZ 85004-4427**





# United States Department of the Interior



BUREAU OF LAND MANAGEMENT

Arizona State Office

One North Central Avenue, Suite 800

Phoenix, Arizona 85004-4427

[www.blm.gov/az/](http://www.blm.gov/az/)

FEB 08 2016

In Reply Refer To:

3800 (9200) RM

AMC310987, AMC311330

CERTIFIED MAIL – RETURN RECEIPT REQUESTED NO. 7015 1660 0000 0432 7756

## NOTICE

BEN L MONTGOMERY

DONNETA MONTGOMERY

PO BOX 263

VALLEY FARMS, AZ 85191-0005

:  
:  
:

This Notice Affects Those Claims  
Shown in the Block Below.

---

AMC310987 - AMC310992, AMC311330 - AMC311332

GEM NO 1 - GEM NO 6, GEM 7 - GEM 9

---

### Association Placer Mining Claims Documentation or Amendments Required

The mining claims listed above are association placer mining claims that are over 20 acres in size. The claims were originally located with the required number of locators to meet the 20-acre per locator requirement. However, the claims are now held by a smaller group of claimants than originally located them and are therefore not in compliance with the legal requirements.

By law, each individual claimant is allowed to hold a maximum of 20 acres per claim. A corporation is considered to be a single entity that is allowed to hold a maximum of 20 acres per claim. In accordance with 43 CFR 3833.33 you may transfer, sell, or otherwise convey an association placer mining claim at any time to an equal or greater number of mining claimants. If you want to transfer an association placer claim to an individual or an association that is smaller in number than the association that located the claim you (a) must have discovered a valuable mineral deposit before the transfer; or (b) upon notice from the Bureau of Land Management (BLM), you must reduce the acreage of the claim, if necessary, so that you meet the 20-acre per locator limit.



On November 10, 2015, BLM sent you a notice requesting that you show compliance with 43 CFR 3833.33 by providing either documentation of a discovery of a valuable mineral deposit for each of the four claims as listed prior to the claims being transferred from the original locators to yourself, or reducing the claim acreage to 120 acres per claim as allowed by law.

On December 8, 2015, information was provided to this office with the intent to show that a valuable mineral deposit existed on the claims prior to transfer.

The BLM determined that the information was incomplete to show that a valuable mineral deposit existed prior to the transfer of the claims to you.

The BLM is hereby giving you an opportunity to provide more information to prove discovery prior to the date whereby the following claims were transferred to a smaller number of claimants:

Claim Name	BLM Claim Number	Location
GEM NO 1	AMC310987	T19S R16E, Section 18, NW¼
GEM NO 2	AMC310988	T19S R16E, Section 18, NE¼
GEM NO 3	AMC310989	T19S R16E, Section 18, SW¼
GEM NO 4	AMC310990	T19S R16E, Section 18, SE¼
GEM NO 5	AMC310991	T19S R16E, Section 19, NW¼
GEM NO 6	AMC310992	T19S R16E, Section 19, SW¼
G E M 7	AMC311330	T19S R16E, Section 17, NW¼
G E M 8	AMC311331	T19S R16E, Section 17, NE¼
G E M 9	AMC311332	T19S R16E, Section 17, SW¼

As stated in the enclosed Certified Review Mineral Examiner memo, the following information or additional information is needed:

- Map or maps showing the location of the mining claims and the location of related references, i.e., East and West Chispa, etc.
- Map or maps showing the location of samples, in relationship to the mining claims, which were taking in 1990 and 1997, and the findings resulting from each sample (gold quantity).
- The chart found on page 71 of the information provided is not completely legible and it is not clear as to the relationship of the data to the subject claims either in time or location.
- A showing of how the sampling resulted in a determination of an "ore reserve" of 10 million yards for the GEM claims.

Without this information we cannot determine if the claims are being properly held by a smaller number of claimants than required to meet the one claimant per each 20 acres of the claim requirement. Therefore, we are requiring that the above listed information be submitted to this office for review by a mineral examiner.

This required information must be dated **prior** to the date of transfer. If you do not have this information, then you must amend the claims listed above, reducing the acreage to 20 acres per claimant as allowed by law.

We must receive either this additional documentation supporting a discovery of a valuable mineral deposit, or amendments within 30 days of your receipt of this notice. If the required documentation or the amendments are not received within the 30-day timeframe the mining claims will be declared forfeited and void. If amendments are filed, there is a \$10 BLM processing fee for each amendment. The amendments must also be filed with the county.

If additional information is required, please contact RéAnn Myers at 602-417-9413. Please include your AMC serial number(s) on all correspondence.



Rebecca Heick  
Deputy State Director  
Lands, Minerals and Energy Division

Enclosures

**SENDER: COMPLETE THIS SECTION**

- Complete Items 1, 2, and 3.
- Print your name and address on the reverse so that we can return the card to you.
- Attach this card to the back of the mailpiece, or on the front if space permits.

1. Article Addressed to:  
 BEN L AND DONNETA MONTGOMERY  
 PO BOX 263  
 VALLEY FARMS, AZ 85191-0005  
 920/RM/AMC310987, AMC311330



9590 9402 1200 5246 9663 73

2. Article Number (Transfer from service label)

7015 1660 0000 0432 7756

PS Form 3811, July 2015 PSN 7530-02-000-9053

**COMPLETE THIS SECTION ON DELIVERY**

A. Signature  Agent  
 Addressee

B. Received by (Printed Name)  Agent  
 Doneta Montgomery  Addressee

C. Date of Delivery  
 2-22-16

D. Is delivery address different from Item 1?  Yes  
 If YES, enter delivery address below:  No

FEB 24 P 2:56

PHOENIX, ARIZONA

**3. Service Type**

- Adult Signature
- Adult Signature Restricted Delivery
- Certified Mail®
- Certified Mail Restricted Delivery
- Collect on Delivery
- Collect on Delivery Restricted Delivery
- Mail Restricted Delivery
- Priority Mail Express®
- Registered Mail™
- Registered Mail Restricted Delivery
- Return Receipt for Merchandise
- Signature Confirmation™
- Signature Confirmation Restricted Delivery

Domestic Return Receipt

USPS TRACKING#



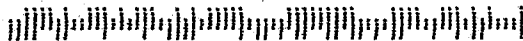
9590 9402 1200 5246 9663 73

United States Postal Service

• Sender: Please print your name, address, and ZIP+4® in this box•

UNITED STATES  
 DEPARTMENT OF THE INTERIOR  
 Bureau of Land Management  
 Arizona State Office  
 One N. Central Avenue, Suite 800  
 Phoenix, AZ 85004-4427

First-Class Mail  
 Postage & Fees Paid  
 USPS  
 Permit No. G-10







# United States Department of the Interior



BUREAU OF LAND MANAGEMENT  
Arizona State Office  
One North Central Avenue, Suite 800  
Phoenix, Arizona 85004-4427  
www.blm.gov/az/

FEB 08 2016

In Reply Refer To:  
3800 (9200) RM  
AMC310987, AMC311330

CERTIFIED MAIL – RETURN RECEIPT REQUESTED NO. 7015 1660 0000 0432 7718

## NOTICE

GRANVILLE MONTGOMERY JR : This Notice Affects Those Claims  
719 ASPEN WAY : Shown in the Block Below.  
EVERGREEN, CO 80439-4026 :

---

AMC310987 - AMC310992, AMC311330 - AMC311332  
GEM NO 1 - GEM NO 6, G E M 7 - G E M 9

---

### Association Placer Mining Claims Documentation or Amendments Required

The mining claims listed above are association placer mining claims that are over 20 acres in size. The claims were originally located with the required number of locators to meet the 20-acre per locator requirement. However, the claims are now held by a smaller group of claimants than originally located them and are therefore not in compliance with the legal requirements.

By law, each individual claimant is allowed to hold a maximum of 20 acres per claim. A corporation is considered to be a single entity that is allowed to hold a maximum of 20 acres per claim. In accordance with 43 CFR 3833.33 you may transfer, sell, or otherwise convey an association placer mining claim at any time to an equal or greater number of mining claimants. If you want to transfer an association placer claim to an individual or an association that is smaller in number than the association that located the claim you (a) must have discovered a valuable mineral deposit before the transfer; or (b) upon notice from the Bureau of Land Management (BLM), you must reduce the acreage of the claim, if necessary, so that you meet the 20-acre per locator limit.

On November 10, 2015, BLM sent you a notice requesting that you show compliance with 43 CFR 3833.33 by providing either documentation of a discovery of a valuable mineral deposit for each of the four claims as listed prior to the claims being transferred from the original locators to yourself, or reducing the claim acreage to 120 acres per claim as allowed by law.

On December 8, 2015, information was provided to this office with the intent to show that a valuable mineral deposit existed on the claims prior to transfer.

The BLM determined that the information was incomplete to show that a valuable mineral deposit existed prior to the transfer of the claims to you.

The BLM is hereby giving you an opportunity to provide more information to prove discovery prior to the date whereby the following claims were transferred to a smaller number of claimants:

Claim Name	BLM Claim Number	Location
GEM NO 1	AMC310987	T19S R16E, Section 18, NW¼
GEM NO 2	AMC310988	T19S R16E, Section 18, NE¼
GEM NO 3	AMC310989	T19S R16E, Section 18, SW¼
GEM NO 4	AMC310990	T19S R16E, Section 18, SE¼
GEM NO 5	AMC310991	T19S R16E, Section 19, NW¼
GEM NO 6	AMC310992	T19S R16E, Section 19, SW¼
G E M 7	AMC311330	T19S R16E, Section 17, NW¼
G E M 8	AMC311331	T19S R16E, Section 17, NE¼
G E M 9	AMC311332	T19S R16E, Section 17, SW¼

As stated in the enclosed Certified Review Mineral Examiner memo, the following information or additional information is needed:

- Map or maps showing the location of the mining claims and the location of related references; i.e., East and West Chispa, etc.
- Map or maps showing the location of samples, in relationship to the mining claims, which were taken in 1990 and 1997, and the findings resulting from each sample (gold quantity).
- The chart found on page 71 of the information provided is not completely legible and it is not clear as to the relationship of the data to the subject claims either in time or location.
- A showing of how the sampling resulted in a determination of an "ore reserve" of 10 million yards for the GEM claims.

Without this information we cannot determine if the claims are being properly held by a smaller number of claimants than required to meet the one claimant per each 20 acres of the claim requirement. Therefore, we are requiring that the above listed information be submitted to this office for review by a mineral examiner.

This required information must be dated **prior** to the date of transfer. If you do not have this information, then you must amend the claims listed above, reducing the acreage to 20 acres per claimant as allowed by law.

We must receive either this additional documentation supporting a discovery of a valuable mineral deposit, or amendments within 30 days of your receipt of this notice. If the required documentation or the amendments are not received within the 30-day timeframe the mining claims will be declared forfeited and void. If amendments are filed, there is a \$10 BLM processing fee for each amendment. The amendments must also be filed with the county.

If additional information is required, please contact RéAnn Myers at 602-417-9413. Please include your AMC serial number(s) on all correspondence.




Rebecca Heick  
Deputy State Director  
Lands, Minerals and Energy Division

Enclosures



UNITED STATES  
 DEPARTMENT OF THE INTERIOR  
 Bureau of Land Management  
 Arizona State Office  
 One North Central Avenue, Suite 800  
 Phoenix, Arizona 85004-4427

OFFICIAL BUSINESS  
 PENALTY FOR PRIVATE USE \$300



7015 1660 0000 0432 7718

GRANVILLE MONTGOMERY JR  
 719 ASPEN WAY  
 EVERGREEN, CO 80439-4026

neopost  
 02/08/2016  
 US POSTAGE

FIRST-CLASS MAIL

\$06.95<sup>5</sup>

US OFFICIAL MAIL  
 \$300 Penalty  
 For Private Use  
 ZIP 85004  
 041L11101433



RECEIVED  
 2016 MAR -9 P 2:53  
 PHOENIX ARIZONA

2/12  
 2:20 AM  
 3.02

NIXIE 808 SE 1 0003/05/16

RETURN TO SENDER  
 UNCLAIMED  
 UNABLE TO FORWARD

RC: 85994447700 \*7414-03984-00-70

804394026427

PLACE STICKER AT TOP OF ENVELOPE TO THE RIGHT  
 OF THE RETURN ADDRESS, FOLD AT DOTTED LINE

SENDER: COMPLETE THIS SECTION

- Complete items 1, 2, and 3.
- Print your name and address on the reverse so that we can return the card to you.
- Attach this card to the back of the mailpiece, or on the front if space permits.

1. Article Addressed to:

GRANVILLE MONTGOMERY JR  
 719 ASPEN WAY  
 EVERGREEN, CO 80439-4026  
 920/RM/AMC311330, AMC311330



9590 9402 1200 5246 9663 42

2. Article Number (Transfer from service label)

7015 1660 0000 0432 7718

PS Form 3811, July 2015 PSN 7530-02-000-9053

COMPLETE THIS SECTION ON DELIVERY

A. Signature

X

- Agent
- Addressee

B. Received by (Printed Name)

C. Date of Delivery

D. Is delivery address different from item 1?  Yes  
 If YES, enter delivery address below:  No

3. Service Type

- Adult Signature
- Adult Signature Restricted Delivery
- Certified Mail®
- Certified Mail Restricted Delivery
- Collect on Delivery
- Collect on Delivery Restricted Delivery
- Insured Mail
- Priority Mail Express®
- Registered Mail™
- Registered Mail Restricted Delivery
- Return Receipt for Merchandise
- Signature Confirmation™
- Signature Confirmation Restricted Delivery

Domestic Return Receipt

UNITED STATES  
DEPARTMENT OF THE INTERIOR  
Bureau of Land Management  
Arizona State Office  
One North Central Avenue, Suite 800  
Phoenix, Arizona 85004-4427

OFFICIAL BUSINESS  
PENALTY FOR PRIVATE USE \$300

RECEIVED  
BUREAU OF LAND MANAGEMENT  
PHOENIX, ARIZONA

2016 MAR -9 P 2:53

PHOENIX, ARIZONA

2/12  
2:20 AM  
3:02 AM

804394026427

CERTIFIED MAIL®



7015 1660 0000 0432 7718

GRANVILLE MONTGOMERY JR  
719 ASPEN WAY  
EVERGREEN, CO 80439-4026

neopost  
02/08/2016  
US POSTAGE



FIRST-CLASS MAIL

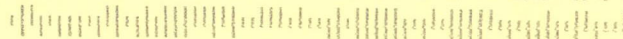
\$06.95<sup>5</sup>

US OFFICIAL MAIL  
\$300 Penalty  
For Private Use  
ZIP 85004  
041L11101433

NIXIE 808 SE 1 0003/05/16

RETURN TO SENDER  
UNCLAIMED  
UNABLE TO FORWARD

RC: 85004442700 \*7414-03004-00-00



PLACE STICKER AT TOP OF ENVELOPE TO THE RIGHT  
OF THE RETURN ADDRESS, FOLD AT DOTTED LINE

**SENDER: COMPLETE THIS SECTION**

- Complete items 1, 2, and 3.
- Print your name and address on the reverse so that we can return the card to you.
- Attach this card to the back of the mailpiece, or on the front if space permits.

1. Article Addressed to:

GRANVILLE MONTGOMERY JR  
 719 ASPEN WAY  
 EVERGREEN, CO 80439-4026  
 920/RM/AMC311330, AMC311330



9590 9402 1200 5246 9663 42

2. Article Number (Transfer from service label)

7015 1660 0000 0432 7718

**COMPLETE THIS SECTION ON DELIVERY**

A. Signature

X

Agent

Addressee

B. Received by (Printed Name)

C. Date of Delivery

D. Is delivery address different from item 1?  Yes  
 If YES, enter delivery address below:  No

3. Service Type

- Adult Signature
- Adult Signature Restricted Delivery
- Certified Mail®
- Certified Mail Restricted Delivery
- Collect on Delivery
- Collect on Delivery Restricted Delivery
- Insured Mail
- Priority Mail Express®
- Registered Mail™
- Registered Mail Restricted Delivery
- Return Receipt for Merchandise
- Signature Confirmation™
- Signature Confirmation Restricted Delivery



**SENDER: COMPLETE THIS SECTION**

- Complete items 1, 2, and 3.
- Print your name and address on the reverse so that we can return the card to you.
- Attach this card to the back of the mailpiece, or on the front if space permits.

1. Article Addressed to:

GEORGETTE MONTGOMERY  
 105 TEXAS ST SE  
 ALBUQUERQUE, NM 87108-3221  
 920/RM/AMC310987, AMC311330



9590 9402 1200 5246 9663 66

2. Article Number (Transfer from service label)

7015 1660 0000 0432 7749

**COMPLETE THIS SECTION ON DELIVERY**

A. Signature

**X**

- 
- Agent
- 
- 
- Addressee

B. Received by (Printed Name)

C. Date of Delivery

 D. Is delivery address different from item 1?  Yes  
 If YES, enter delivery address below:  No

 RECEIVED  
 BLM STATE OFFICE  
 2016 FEB 11 P 3:09

PHOENIX, ARIZONA

3. Service Type


- |  |   |
|--|---|
| <input type="checkbox"/> Adult Signature                         | <input type="checkbox"/> Priority Mail Express®                     |
| <input type="checkbox"/> Adult Signature Restricted Delivery     | <input type="checkbox"/> Registered Mail™                           |
| <input checked="" type="checkbox"/> Certified Mail®              | <input type="checkbox"/> Registered Mail Restricted Delivery        |
| <input type="checkbox"/> Certified Mail Restricted Delivery      | <input checked="" type="checkbox"/> Return Receipt for Merchandise  |
| <input type="checkbox"/> Collect on Delivery                     | <input type="checkbox"/> Signature Confirmation™                    |
| <input type="checkbox"/> Collect on Delivery Restricted Delivery | <input type="checkbox"/> Signature Confirmation Restricted Delivery |

 Mail  
 Mail Restricted Delivery  
 )

USPS TRACKING #



PHOENIX  
AZ 852  
03 FEB 15  
PM 4 L



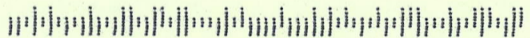
First-Class Mail  
Postage & Fees Paid  
USPS  
Permit No. G-10

9590 9402 1200 5246 9663 66

United States  
Postal Service

• Sender: Please print your name, address, and ZIP+4® in this box•

UNITED STATES  
DEPARTMENT OF THE INTERIOR  
Bureau of Land Management  
Arizona State Office  
One N. Central Avenue, Suite 800  
Phoenix, AZ 85004-4427





# United States Department of the Interior



BUREAU OF LAND MANAGEMENT  
Arizona State Office  
One North Central Avenue, Suite 800  
Phoenix, Arizona 85004-4427  
www.blm.gov/az/

FEB 08 2016

In Reply Refer To:  
3800 (9200) RM  
AMC310987, AMC311330

CERTIFIED MAIL – RETURN RECEIPT REQUESTED NO. 7015 1660 0000 0432 7749

## NOTICE

GEORGETTE MONTGOMERY : This Notice Affects Those Claims  
105 TEXAS ST SE : Shown in the Block Below.  
ALBUQUERQUE, NM 87108-3221 :

---

AMC310987 - AMC310992, AMC311330 - AMC311332  
GEM NO 1 - GEM NO 6, G E M 7 - G E M 9

---

### Association Placer Mining Claims Documentation or Amendments Required

The mining claims listed above are association placer mining claims that are over 20 acres in size. The claims were originally located with the required number of locators to meet the 20-acre per locator requirement. However, the claims are now held by a smaller group of claimants than originally located them and are therefore not in compliance with the legal requirements.

By law, each individual claimant is allowed to hold a maximum of 20 acres per claim. A corporation is considered to be a single entity that is allowed to hold a maximum of 20 acres per claim. In accordance with 43 CFR 3833.33 you may transfer, sell, or otherwise convey an association placer mining claim at any time to an equal or greater number of mining claimants. If you want to transfer an association placer claim to an individual or an association that is smaller in number than the association that located the claim you (a) must have discovered a valuable mineral deposit before the transfer; or (b) upon notice from the Bureau of Land Management (BLM), you must reduce the acreage of the claim, if necessary, so that you meet the 20-acre per locator limit.



On November 10, 2015, BLM sent you a notice requesting that you show compliance with 43 CFR 3833.33 by providing either documentation of a discovery of a valuable mineral deposit for each of the four claims as listed prior to the claims being transferred from the original locators to yourself, or reducing the claim acreage to 120 acres per claim as allowed by law.

On December 8, 2015, information was provided to this office with the intent to show that a valuable mineral deposit existed on the claims prior to transfer.

The BLM determined that the information was incomplete to show that a valuable mineral deposit existed prior to the transfer of the claims to you.

The BLM is hereby giving you an opportunity to provide more information to prove discovery prior to the date whereby the following claims were transferred to a smaller number of claimants:

Claim Name	BLM Claim Number	Location
GEM NO 1	AMC310987	T19S R16E, Section 18, NW¼
GEM NO 2	AMC310988	T19S R16E, Section 18, NE¼
GEM NO 3	AMC310989	T19S R16E, Section 18, SW¼
GEM NO 4	AMC310990	T19S R16E, Section 18, SE¼
GEM NO 5	AMC310991	T19S R16E, Section 19, NW¼
GEM NO 6	AMC310992	T19S R16E, Section 19, SW¼
G E M 7	AMC311330	T19S R16E, Section 17, NW¼
G E M 8	AMC311331	T19S R16E, Section 17, NE¼
G E M 9	AMC311332	T19S R16E, Section 17, SW¼

As stated in the enclosed Certified Review Mineral Examiner memo, the following information or additional information is needed:

- Map or maps showing the location of the mining claims and the location of related references, i.e., East and West Chispa, etc.
- Map or maps showing the location of samples, in relationship to the mining claims, which were taking in 1990 and 1997, and the findings resulting from each sample (gold quantity).
- The chart found on page 71 of the information provided is not completely legible and it is not clear as to the relationship of the data to the subject claims either in time or location.
- A showing of how the sampling resulted in a determination of an "ore reserve" of 10 million yards for the GEM claims.

Without this information we cannot determine if the claims are being properly held by a smaller number of claimants than required to meet the one claimant per each 20 acres of the claim requirement. Therefore, we are requiring that the above listed information be submitted to this office for review by a mineral examiner.

This required information must be dated **prior** to the date of transfer. If you do not have this information, then you must amend the claims listed above, reducing the acreage to 20 acres per claimant as allowed by law.


We must receive either this additional documentation supporting a discovery of a valuable mineral deposit, or amendments within 30 days of your receipt of this notice. If the required documentation or the amendments are not received within the 30-day timeframe the mining claims will be declared forfeited and void. If amendments are filed, there is a \$10 BLM processing fee for each amendment. The amendments must also be filed with the county.



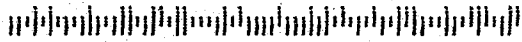
If additional information is required, please contact RéAnn Myers at 602-417-9413. Please include your AMC serial number(s) on all correspondence.



Rebecca Heick  
Deputy State Director  
Lands, Minerals and Energy Division

Enclosures

SENDER: COMPLETE THIS SECTION	COMPLETE THIS SECTION ON DELIVERY
<ul style="list-style-type: none"> <li>Complete items 1, 2, and 3.</li> <li>Print your name and address on the reverse so that we can return the card to you.</li> <li>Attach this card to the back of the mailpiece, or on the front if space permits.</li> </ul>	<p>A. Signature <b>X</b></p> <p><input type="checkbox"/> Agent <input type="checkbox"/> Addressee</p>
<p>1. Article Addressed to:</p> <p><b>GEORGETTE MONTGOMERY</b>  <b>105 TEXAS ST SE</b>  <b>ALBUQUERQUE, NM 87108-3221</b>  <b>920/RM/AMC310987, AMC311330</b></p>  <p>9590 9402 1200 5246 9663 66</p>	<p>B. Received by (Printed Name) <b>RECEIVED POST OFFICE</b></p> <p>C. Date of Delivery <b>2016 FEB 11 P 3:09</b></p> <p>D. Is delivery address different from item 1? <input type="checkbox"/> Yes If YES, enter delivery address below: <input type="checkbox"/> No</p> <p><b>PHOENIX, ARIZONA</b></p>
<p>2. Article Number (Transfer from service label)</p> <p><b>7015 1660 0000 0432 7749</b></p>	<p>3. Service Type</p> <p><input type="checkbox"/> Adult Signature  <input type="checkbox"/> Adult Signature Restricted Delivery  <input checked="" type="checkbox"/> Certified Mail®  <input type="checkbox"/> Certified Mail Restricted Delivery  <input type="checkbox"/> Collect on Delivery  <input type="checkbox"/> Collect on Delivery Restricted Delivery</p> <p><input type="checkbox"/> Priority Mail Express®  <input type="checkbox"/> Registered Mail™  <input type="checkbox"/> Registered Mail Restricted Delivery  <input checked="" type="checkbox"/> Return Receipt for Merchandise  <input type="checkbox"/> Signature Confirmation™  <input type="checkbox"/> Signature Confirmation Restricted Delivery</p>
<p>PS Form 3811, July 2015 PSN 7530-02-000-9053 <span style="float: right;">Domestic Return Receipt</span></p>	

<p><b>USPS TRACKING#</b></p>  <p>9590 9402 1200 5246 9663 66</p>		<p>First-Class Mail Postage &amp; Fees Paid USPS Permit No. G-10</p>
<p><b>United States Postal Service</b></p> <p>• Sender: Please print your name, address, and ZIP+4® in this box •</p> <p style="text-align: center;"><b>UNITED STATES</b>  <b>DEPARTMENT OF THE INTERIOR</b>  <b>Bureau of Land Management</b>  <b>Arizona State Office</b>  <b>One N. Central Avenue, Suite 800</b>  <b>Phoenix, AZ 85004-4427</b></p>		
		



# USPS Tracking®



Customer Service ›  
Have questions? We're here to help.



Get Easy Tracking Updates ›  
Sign up for My USPS.

Tracking Number: **7015166000004327749**

Updated Delivery Day: **Friday, February 12, 2016**

## Product & Tracking Information

Postal Product:

Features:  
Certified Mail™

## Available Actions

Text Updates

Email Updates

DATE & TIME	STATUS OF ITEM	LOCATION
February 12, 2016 , 11:56 am	Delivered	ALBUQUERQUE, NM 87108
Your item was delivered at 11:56 am on February 12, 2016 in ALBUQUERQUE, NM 87108		
February 12, 2016 , 7:32 am	Out for Delivery	ALBUQUERQUE, NM 87108
February 12, 2016 , 7:22 am	Sorting Complete	ALBUQUERQUE, NM 87108
February 12, 2016 , 6:00 am	Arrived at Unit	ALBUQUERQUE, NM 87108
February 11, 2016 , 11:43 pm	Departed USPS Facility	ALBUQUERQUE, NM 87101
February 11, 2016 , 1:50 pm	Arrived at USPS Facility	ALBUQUERQUE, NM 87101
February 10, 2016 , 9:25 am	Departed USPS Facility	PHOENIX, AZ 85026
February 9, 2016 , 11:53 pm	Arrived at USPS Facility	PHOENIX, AZ 85026

## Track Another Package

Tracking (or receipt) number

7015166000004327749

Track It

## Manage Incoming Packages

Track all your packages from a dashboard.  
No tracking numbers necessary.

Sign up for My USPS ›





**SENDER: COMPLETE THIS SECTION**

- Complete items 1, 2, and 3. Also complete item 4 if Restricted Delivery is desired.
- Print your name and address on the reverse so that we can return the card to you.
- Attach this card to the back of the mailpiece, or on the front if space permits.

1. Article Addressed to:

~~BEN L AND DONNETA~~  
 MONTGOMERY  
 PO BOX 263  
 VALLEY FARMS, AZ 85191-0005  
 920/RM/AMC310987, AMC311330

2. Article Number  
 (Transfer from service label)

7014 2870 0000 7991 9415

**COMPLETE THIS SECTION ON DELIVERY**

A. Signature

x *[Handwritten Signature]*  
*[Handwritten Name: Donata Montgomery]*

- Agent
- Addressee

B. Received by (Printed Name)

C. Date of Delivery

*[Handwritten Name: Donata Montgomery]* *[Handwritten Date: 11/30/15]*

D. Is delivery address different from item 1?  Yes

- Yes
- No

If YES, enter delivery address below:

2015 DEC -2 P 3:00

PHOENIX, ARIZONA

3. Service Type

- Certified Mail®
- Priority Mail Express™
- Registered
- Return Receipt for Merchandise
- Insured Mail
- Collect on Delivery

4. Restricted Delivery? (Extra Fee)


- Yes

UNITED STATES POSTAL SERVICE

AZ 852

30 NOV '15

PM 2 L



First-Class Mail  
Postage & Fees Paid  
USPS  
Permit No. G-10

- Sender: Please print your name, address, and ZIP+4® in this box•

**UNITED STATES  
DEPARTMENT OF THE INTERIOR  
Bureau of Land Management  
Arizona State Office  
One N. Central Avenue, Suite 800  
Phoenix, AZ 85004-4427**





# United States Department of the Interior



BUREAU OF LAND MANAGEMENT  
Arizona State Office  
One North Central Avenue, Suite 800  
Phoenix, Arizona 85004-4427  
www.blm.gov/az/

NOV 10 2015

In Reply Refer To:  
3800 (9200) RM  
AMC310987, AMC311330

CERTIFIED MAIL – RETURN RECEIPT REQUESTED NO. 7014 2870 0000 7991 9415

## NOTICE

BEN L MONTGOMERY  
DONNETA MONTGOMERY  
PO BOX 263  
VALLEY FARMS, AZ 85191-0005

: This Notice Affects Those Claims  
: Shown in the Block Below.  
:

---

AMC310987 - AMC310992, AMC311330 - AMC311332  
GEM NO 1 - GEM NO 6, G E M 7 - G E M 9

---

### Association Placer Mining Claims Documentation or Amendments Required

The mining claims listed above are association placer mining claims that are over 20 acres in size. The claims were originally located with the required number of locators to meet the 20-acre per locator requirement. However, the claims are now held by a smaller group of claimants than originally located them and are therefore not in compliance with the legal requirements.

By law, each individual claimant is allowed to hold a maximum of 20 acres per claim. A corporation is considered to be a single entity that is allowed to hold a maximum of 20 acres per claim. In accordance with 43 CFR 3833.33 you may transfer, sell, or otherwise convey an association placer mining claim at any time to an equal or greater number of mining claimants. If you want to transfer an association placer claim to an individual or an association that is smaller in number than the association that located the claim you (a) must have discovered a valuable mineral deposit before the transfer; or (b) upon notice from the Bureau of Land Management (BLM), you must reduce the acreage of the claim, if necessary, so that you meet the 20-acre per locator limit.

In reviewing the case file for these claims it was noted that at the time of transfer to an individual or smaller number of locators than originally located the claims, BLM did not receive documentation supporting that a discovery of a valuable mineral deposit was made. Without this

documentation we cannot determine if the claims are being properly held by the correct number of claimants. Therefore, we are requiring that the appropriate documentation be submitted to BLM. We are enclosing a list to clarify what documentation must be provided to BLM to support the discovery of a valuable mineral deposit.

If you have the required documentation, dated **prior** to the date of transfer, you may file it with this office for review by a mineral examiner. If you do not have the proper documentation, you must amend the claims listed above, reducing the acreage to 20 acres per claimant, as is allowed by law.

We must receive either documentation supporting a discovery of a valuable mineral deposit, or amendments within 30 days of your receipt of this notice. If the required documentation or the amendments are not received within the 30-day timeframe the mining claims will be declared forfeited and void. If amendments are filed, there is a \$10 BLM processing fee for each amendment. The amendments must also be filed with the county.

If additional information is required, please contact RéAnn Myers at 602-417-9413. Please include your AMC serial number(s) on all correspondence.

Sincerely,



Rebecca Heick  
Deputy State Director  
Lands, Minerals and Energy Division

Enclosure(s)



**SENDER: COMPLETE THIS SECTION**

- Complete items 1, 2, and 3. Also complete item 4 if Restricted Delivery is desired.
- Print your name and address on the reverse so that we can return the card to you.
- Attach this card to the back of the mailpiece, or on the front if space permits.

## 1. Article Addressed to:

GEORGETTE MONTGOMERY  
 105 TEXAS ST SE  
 ALBUQUERQUE, NM 87108-3221  
 920/RM/AMC310987, AMC311330

## 2. Article Number

(Transfer from service label)

7014 2870 0000 7991 9422

**COMPLETE THIS SECTION ON DELIVERY**

## A. Signature



- 
- Agent
- 
- 
- Addressee

## B. Received by (Printed Name)

Gordon Joe

## C. Date of Delivery

11/16/15

D. Is delivery address different from item 1?  Yes
 If YES, enter delivery address below:  No

2015 NOV 19 P 3:54

PHOENIX, ARIZONA


## 3. Service Type

- 
- Certified Mail®
- 
- Priority Mail Express™
- 
- 
- Registered
- 
- Return Receipt for Merchandise
- 
- 
- Insured Mail
- 
- Collect on Delivery

## 4. Restricted Delivery? (Extra Fee)

 Yes

UNITED STATES POSTAL SERVICE



First Class Mail  
Postage & Fees Paid  
USPS  
Permit No. G-10

- Sender: Please print your name, address, and ZIP+4® in this box•

**UNITED STATES  
DEPARTMENT OF THE INTERIOR  
Bureau of Land Management  
Arizona State Office  
One N. Central Avenue, Suite 800  
Phoenix, AZ 85004-4427**





# United States Department of the Interior

BUREAU OF LAND MANAGEMENT  
Arizona State Office  
One North Central Avenue, Suite 800  
Phoenix, Arizona 85004-4427  
www.blm.gov/az/



NOV 10 2015

In Reply Refer To:  
3800 (9200) RM  
**AMC310987**, AMC311330

CERTIFIED MAIL – RETURN RECEIPT REQUESTED NO. 7014 2870 0000 7991 9422

## NOTICE

GEORGETTE MONTGOMERY : This Notice Affects Those Claims  
105 TEXAS ST SE : Shown in the Block Below.  
ALBUQUERQUE, NM 87108-3221 :

---

AMC310987 - AMC310992, AMC311330 - AMC311332  
GEM NO 1 - GEM NO 6, G E M 7 - G E M 9

---

### Association Placer Mining Claims Documentation or Amendments Required

The mining claims listed above are association placer mining claims that are over 20 acres in size. The claims were originally located with the required number of locators to meet the 20-acre per locator requirement. However, the claims are now held by a smaller group of claimants than originally located them and are therefore not in compliance with the legal requirements.

By law, each individual claimant is allowed to hold a maximum of 20 acres per claim. A corporation is considered to be a single entity that is allowed to hold a maximum of 20 acres per claim. In accordance with 43 CFR 3833.33 you may transfer, sell, or otherwise convey an association placer mining claim at any time to an equal or greater number of mining claimants. If you want to transfer an association placer claim to an individual or an association that is smaller in number than the association that located the claim you (a) must have discovered a valuable mineral deposit before the transfer; or (b) upon notice from the Bureau of Land Management (BLM), you must reduce the acreage of the claim, if necessary, so that you meet the 20-acre per locator limit.

In reviewing the case file for these claims it was noted that at the time of transfer to an individual or smaller number of locators than originally located the claims, BLM did not receive documentation supporting that a discovery of a valuable mineral deposit was made. Without this

documentation we cannot determine if the claims are being properly held by the correct number of claimants. Therefore, we are requiring that the appropriate documentation be submitted to BLM. We are enclosing a list to clarify what documentation must be provided to BLM to support the discovery of a valuable mineral deposit.

If you have the required documentation, dated **prior** to the date of transfer, you may file it with this office for review by a mineral examiner. If you do not have the proper documentation, you must amend the claims listed above, reducing the acreage to 20 acres per claimant, as is allowed by law.

We must receive either documentation supporting a discovery of a valuable mineral deposit, or amendments within 30 days of your receipt of this notice. If the required documentation or the amendments are not received within the 30-day timeframe the mining claims will be declared forfeited and void. If amendments are filed, there is a \$10 BLM processing fee for each amendment. The amendments must also be filed with the county.

If additional information is required, please contact RéAnn Myers at 602-417-9413. Please include your AMC serial number(s) on all correspondence.

Sincerely,



Rebecca Heick  
Deputy State Director  
Lands, Minerals and Energy Division

Enclosure(s)



**SENDER: COMPLETE THIS SECTION**

- Complete items 1, 2, and 3. Also complete item 4 if Restricted Delivery is desired.
- Print your name and address on the reverse so that we can return the card to you.
- Attach this card to the back of the mailpiece, or on the front if space permits.

1. Article Addressed to:

GRANVILLE AND GEORGIA  
 MONTGOMERY  
 606 MILKY WAY  
 SIERRA VISTA, AZ 85635-3754  
 920/RM/AMC310987, AMC311330

 2. Article Number  
 (Transfer from service label)

7014 2870 0000 7991 9439

PS Form 3811, July 2013

Domestic Return Receipt

**COMPLETE THIS SECTION ON DELIVERY**

A. Signature

 X *G. Montgomery*  Agent  
 Addressee

B. Received by (Printed Name)

 G. Montgomery  Agent  
 Addressee

C. Date of Delivery

D. Is delivery address different from item 1?  YesIf YES, enter delivery address below:  No

2015 NOV 23 P 3:04

PHOENIX, ARIZONA

3. Service Type

- 
- Certified Mail®
- 
- Priority Mail Express™
- 
- 
- Registered
- 
- Return Receipt for Merchandise
- 
- 
- Insured Mail
- 
- Collect on Delivery

4. Restricted Delivery? (Extra Fee)


 Yes

UNITED STATES POSTAL SERVICE

PHOENIX  
AZ 850

20 NOV '15

PN 41

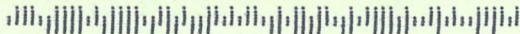


First-Class Mail  
Postage & Fees Paid  
USPS  
Permit No. G-10

- Sender: Please print your name, address, and ZIP+4® in this box•

**UNITED STATES  
DEPARTMENT OF THE INTERIOR  
Bureau of Land Management  
Arizona State Office  
One N. Central Avenue, Suite 800  
Phoenix, AZ 85004-4427**

04442700





# United States Department of the Interior



BUREAU OF LAND MANAGEMENT

Arizona State Office

One North Central Avenue, Suite 800

Phoenix, Arizona 85004-4427

[www.blm.gov/az/](http://www.blm.gov/az/)

NOV 10 2015

In Reply Refer To:

3800 (9200) RM

AMC310987, AMC311330

CERTIFIED MAIL – RETURN RECEIPT REQUESTED NO. 7014 2870 0000 7991 9439

## NOTICE

GRANVILLE MONTGOMERY

GEORGIA MONTGOMERY

606 MILKY WAY

SIERRA VISTA, AZ 85635-3754

:  
:  
:

This Notice Affects Those Claims  
Shown in the Block Below.

---

AMC310987 - AMC310992, AMC311330 - AMC311332

GEM NO 1 - GEM NO 6, GEM 7 - GEM 9

---

### Association Placer Mining Claims Documentation or Amendments Required

The mining claims listed above are association placer mining claims that are over 20 acres in size. The claims were originally located with the required number of locators to meet the 20-acre per locator requirement. However, the claims are now held by a smaller group of claimants than originally located them and are therefore not in compliance with the legal requirements.

By law, each individual claimant is allowed to hold a maximum of 20 acres per claim. A corporation is considered to be a single entity that is allowed to hold a maximum of 20 acres per claim. In accordance with 43 CFR 3833.33 you may transfer, sell, or otherwise convey an association placer mining claim at any time to an equal or greater number of mining claimants. If you want to transfer an association placer claim to an individual or an association that is smaller in number than the association that located the claim you (a) must have discovered a valuable mineral deposit before the transfer; or (b) upon notice from the Bureau of Land Management (BLM), you must reduce the acreage of the claim, if necessary, so that you meet the 20-acre per locator limit.

In reviewing the case file for these claims it was noted that at the time of transfer to an individual or smaller number of locators than originally located the claims, BLM did not receive documentation supporting that a discovery of a valuable mineral deposit was made. Without this

documentation we cannot determine if the claims are being properly held by the correct number of claimants. Therefore, we are requiring that the appropriate documentation be submitted to BLM. We are enclosing a list to clarify what documentation must be provided to BLM to support the discovery of a valuable mineral deposit.

If you have the required documentation, dated **prior** to the date of transfer, you may file it with this office for review by a mineral examiner. If you do not have the proper documentation, you must amend the claims listed above, reducing the acreage to 20 acres per claimant, as is allowed by law.

We must receive either documentation supporting a discovery of a valuable mineral deposit, or amendments within 30 days of your receipt of this notice. If the required documentation or the amendments are not received within the 30-day timeframe the mining claims will be declared forfeited and void. If amendments are filed, there is a \$10 BLM processing fee for each amendment. The amendments must also be filed with the county.

If additional information is required, please contact RéAnn Myers at 602-417-9413. Please include your AMC serial number(s) on all correspondence.

Sincerely,



Rebecca Heick  
Deputy State Director  
Lands, Minerals and Energy Division

Enclosure(s)





documentation we cannot determine if the claims are being properly held by the correct number of claimants. Therefore, we are requiring that the appropriate documentation be submitted to BLM. We are enclosing a list to clarify what documentation must be provided to BLM to support the discovery of a valuable mineral deposit.

If you have the required documentation, dated **prior** to the date of transfer, you may file it with this office for review by a mineral examiner. If you do not have the proper documentation, you must amend the claims listed above, reducing the acreage to 20 acres per claimant, as is allowed by law.

We must receive either documentation supporting a discovery of a valuable mineral deposit, or amendments within 30 days of your receipt of this notice. If the required documentation or the amendments are not received within the 30-day timeframe the mining claims will be declared forfeited and void. If amendments are filed, there is a \$10 BLM processing fee for each amendment. The amendments must also be filed with the county.

If additional information is required, please contact RéAnn Myers at 602-417-9413. Please include your AMC serial number(s) on all correspondence.


Sincerely,



Rebecca Heick  
Deputy State Director  
Lands, Minerals and Energy Division

Enclosure(s)

UNITED STATES  
 DEPARTMENT OF THE INTERIOR  
 Bureau of Land Management  
 Arizona State Office  
 One North Central Avenue, Suite 800  
 Phoenix, Arizona 85004-4427



7014 2870 0000 7991 9446

neopost  
 11/12/2015  
 US POSTAGE



FIRST-CLASS MAIL  
 \$06.73<sup>5</sup>  
 US OFFICIAL MAIL  
 \$300 Penalty  
 For Private Use  
 ZIP 85004  
 041L11101433

OFFICIAL BUSINESS  
 PENALTY FOR PRIVATE USE \$300

GRANVILLE MONTGOMERY JR  
 719 ASPEN WAY  
 EVERGREEN, CO 80439-4026

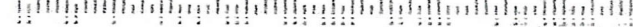
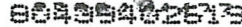
RECEIVED  
 DELIVERY OFFICE  
 2016 JAN 20 P 2:42  
 PHOENIX, ARIZONA

11/17  
 RM  
 1/17

NIXIE 802 SE 1 0001/10/16

RETURN TO SENDER  
 UNCLAIMED  
 UNABLE TO FORWARD

EC: 05004442700 \*1714-05281-13-89



PLACE STICKER AT TOP OF ENVELOPE TO THE RIGHT  
 OF THE RETURN ADDRESS, FOLD AT DOTTED LINE

SENDER: COMPLETE THIS SECTION

- Complete items 1, 2, and 3. Also complete item 4 if Restricted Delivery is desired.
- Print your name and address on the reverse so that we can return the card to you.
- Attach this card to the back of the mailpiece, or on the front if space permits.

1. Article Addressed to:

GRANVILLE MONTGOMERY JR  
 719 ASPEN WAY  
 EVERGREEN, CO 80439-4026  
 920/RM/AMC310987, AMC311330

2. Article Number  
 (Transfer from service label)

COMPLETE THIS SECTION ON DELIVERY

A. Signature

X

- Agent  
 Addressee

B. Received by (Printed Name)

C. Date of Delivery

D. Is delivery address different from item 1?  Yes  
 If YES, enter delivery address below:  No

3. Service Type

- Certified Mail®  Priority Mail Express™  
 Registered  Return Receipt for Merchandise  
 Insured Mail  Collect on Delivery

4. Restricted Delivery? (Extra Fee)  Yes

7014 2870 0000 7991 9446

CERTIFIED MAIL

UNITED STATES  
DEPARTMENT OF THE INTERIOR  
Bureau of Land Management  
Arizona State Office  
One North Central Avenue, Suite 800  
Phoenix, Arizona 85004-4427



7014 2870 0000 7991 9446

neopost  
11/12/2015  
US POSTAGE

FIRST-CLASS MAIL

\$06.73<sup>5</sup>

US OFFICIAL MAIL  
\$300 Penalty  
For Private Use  
ZIP 85004  
041L11101433



OFFICIAL BUSINESS  
PENALTY FOR PRIVATE USE \$300

GRANVILLE MONTGOMERY JR  
719 ASPEN WAY  
EVERGREEN, CO 80439-4026

RECEIVED  
DEPT OF THE INTERIOR

2016 JAN 20 P 2:42


PHOENIX, ARIZONA

*1/17*  
*return*  
*1/17*

NIXIE 602 SE 1 0001/10/16

RETURN TO SENDER  
UNCLAIMED  
UNABLE TO FORWARD

BC: 85004442700 \*1714-05281-12-00





PLACE STICKER AT TOP OF ENVELOPE TO THE RIGHT  
OF THE RETURN ADDRESS, FOLD AT DOTTED LINE

**SENDER: COMPLETE THIS SECTION**

- Complete items 1, 2, and 3. Also complete item 4 if Restricted Delivery is desired.
- Print your name and address on the reverse so that we can return the card to you.
- Attach this card to the back of the mailpiece, or on the front if space permits.

1. Article Addressed to:

GRANVILLE MONTGOMERY JR  
 719 ASPEN WAY  
 EVERGREEN, CO 80439-4026  
 920/RM/AMC310987, AMC311330

2. Article Number  
*(Transfer from service label)*

**COMPLETE THIS SECTION ON DELIVERY**

A. Signature  Agent  
 Addressee  
**X**

B. Received by *(Printed Name)*

C. Date of Delivery

D. Is delivery address different from item 1?  Yes  
 If YES, enter delivery address below:  No

3. Service Type  
 Certified Mail®     Priority Mail Express™  
 Registered         Return Receipt for Merchandise  
 Insured Mail         Collect on Delivery

4. Restricted Delivery? *(Extra Fee)*         Yes

7014 2870 0000 7991 9446



# United States Department of the Interior



BUREAU OF LAND MANAGEMENT

Arizona State Office

One North Central Avenue, Suite 800

Phoenix, Arizona 85004-4427

[www.blm.gov/az/](http://www.blm.gov/az/)

December 20, 2012

In Reply Refer To:  
3800 (9310) TS  
AMC310987,AMC311330

CERTIFIED MAIL – RETURN RECEIPT REQUESTED 7012 2210 0000 8675 4180

## NOTICE

ALLEN & VIVIAN JOOS  
P.O. BOX 614  
SONOITA, AZ 85637-0614

---

GEM #1 - #9  
AMC310987 - AMC310992,AMC311330 - AMC311332

---

### Maintenance Fee Waiver Held for Rejection

This office received the Maintenance Fee Waiver Certification (waiver) for the above listed mining claim(s). The waiver is not properly completed and does not meet the annual filing requirements.

In accordance with 43 Code of Federal Regulations (CFR) 3835.10, the name, address, and original signatures of all owners of the mining claim must be included on the waiver form. Please correct the discrepancy as noted below.

The Maintenance Fee Waiver Certification form is missing owners name, address and signatures (Allen & Vivian Joos). We must have an original signature from each. A blank Maintenance Fee Waiver Certification form is enclosed listing all of the claim owners. Send your corrected waiver to the attention of Tony Smith. If you want a refund of the maintenance fee for your claims, send that request in writing listing the claim names and the AMC serial numbers.

*OK*  
2/25/2013  
**ENTERED INTO COMPUTER**

In order to correct the defect in the waiver, per 43 CFR 3835.93, you must provide this office with the requested information within 60 days of your receipt of this notice. If you are unable to provide this information, you have the option of paying the annual maintenance fee of \$140.00 per claim. If neither is received within the 60 day time frame, the claim(s) will be declared forfeited and closed.

Please include your AMC serial number on all correspondence. If additional information is required, please contact Tony Smith 602-417-9355.

*Rebecca Heick*

Rebecca Heick  
Group Administrator  
Lands and Minerals



# United States Department of the Interior



BUREAU OF LAND MANAGEMENT

Arizona State Office

One North Central Avenue, Suite 800

Phoenix, Arizona 85004-4427

[www.blm.gov/az/](http://www.blm.gov/az/)

December 20, 2012

In Reply Refer To:  
3800 (9310) TS  
AMC310987,AMC311330

CERTIFIED MAIL – RETURN RECEIPT REQUESTED 7012 2210 0000 8675 4210

## NOTICE

G. MONTGOMREY JR.  
719 ASPEN WAY  
EVERGREEN, CO 80439-4026

---

GEM #1 - #9  
AMC310987 - AMC310992,AMC311330 - AMC311332

---

### Maintenance Fee Waiver Held for Rejection

This office received the Maintenance Fee Waiver Certification (waiver) for the above listed mining claim(s). The waiver is not properly completed and does not meet the annual filing requirements.

In accordance with 43 Code of Federal Regulations (CFR) 3835.10, the name, address, and original signatures of all owners of the mining claim must be included on the waiver form. Please correct the discrepancy as noted below.

The Maintenance Fee Waiver Certification form is missing owners name, address and signatures (Allen & Vivian Joos). We must have an original signature from each. A blank Maintenance Fee Waiver Certification form is enclosed listing all of the claim owners. Send your corrected waiver to the attention of Tony Smith. If you want a refund of the maintenance fee for your claims, send that request in writing listing the claim names and the AMC serial numbers.



In order to correct the defect in the waiver, per 43 CFR 3835.93, you must provide this office with the requested information within 60 days of your receipt of this notice. If you are unable to provide this information, you have the option of paying the annual maintenance fee of \$140.00 per claim. If neither is received within the 60 day time frame, the claim(s) will be declared forfeited and closed.

Please include your AMC serial number on all correspondence. If additional information is required, please contact Tony Smith 602-417-9355.



Rebecca Heick  
Group Administrator  
Lands and Minerals



# United States Department of the Interior



BUREAU OF LAND MANAGEMENT

Arizona State Office

One North Central Avenue, Suite 800

Phoenix, Arizona 85004-4427

[www.blm.gov/az/](http://www.blm.gov/az/)

December 20, 2012

In Reply Refer To:  
3800 (9310) TS  
AMC310987,AMC311330

CERTIFIED MAIL – RETURN RECEIPT REQUESTED 7012 2210 0000 8675 4203

## NOTICE

DONNETA & BEN MONTGOMERY  
P.O. BOX 263  
VALLEY FARMS, AZ 85191-0005

---

GEM #1 - #9  
AMC310987 - AMC310992,AMC311330 - AMC311332

---

### Maintenance Fee Waiver Held for Rejection


This office received the Maintenance Fee Waiver Certification (waiver) for the above listed mining claim(s). The waiver is not properly completed and does not meet the annual filing requirements.

In accordance with 43 Code of Federal Regulations (CFR) 3835.10, the name, address, and original signatures of all owners of the mining claim must be included on the waiver form. Please correct the discrepancy as noted below.

The Maintenance Fee Waiver Certification form is missing owners name, address and signatures (Allen & Vivian Joos). We must have an original signature from each. A blank Maintenance Fee Waiver Certification form is enclosed listing all of the claim owners. Send your corrected waiver to the attention of Tony Smith. If you want a refund of the maintenance fee for your claims, send that request in writing listing the claim names and the AMC serial numbers.

In order to correct the defect in the waiver, per 43 CFR 3835.93, you must provide this office with the requested information within 60 days of your receipt of this notice. If you are unable to provide this information, you have the option of paying the annual maintenance fee of \$140.00 per claim. If neither is received within the 60 day time frame, the claim(s) will be declared forfeited and closed.

Please include your AMC serial number on all correspondence. If additional information is required, please contact Tony Smith 602-417-9355.



Rebecca Heick  
Group Administrator  
Lands and Minerals



# United States Department of the Interior



BUREAU OF LAND MANAGEMENT  
Arizona State Office  
One North Central Avenue, Suite 800  
Phoenix, Arizona 85004-4427  
[www.blm.gov/az/](http://www.blm.gov/az/)

December 20, 2012

In Reply Refer To:  
3800 (9310) TS  
AMC310987,AMC311330

CERTIFIED MAIL – RETURN RECEIPT REQUESTED 7012 2210 0000 8675 4180

## NOTICE

ALLEN & VIVIAN JOOS  
P.O. BOX 614  
SONOITA, AZ 85637-0614

---

GEM #1 - #9  
AMC310987 - AMC310992,AMC311330 - AMC311332

---

### Maintenance Fee Waiver Held for Rejection

This office received the Maintenance Fee Waiver Certification (waiver) for the above listed mining claim(s). The waiver is not properly completed and does not meet the annual filing requirements.

In accordance with 43 Code of Federal Regulations (CFR) 3835.10, the name, address, and original signatures of all owners of the mining claim must be included on the waiver form. Please correct the discrepancy as noted below.

The Maintenance Fee Waiver Certification form is missing owners name, address and signatures (Allen & Vivian Joos). We must have an original signature from each. A blank Maintenance Fee Waiver Certification form is enclosed listing all of the claim owners. Send your corrected waiver to the attention of Tony Smith. If you want a refund of the maintenance fee for your claims, send that request in writing listing the claim names and the AMC serial numbers.




In order to correct the defect in the waiver, per 43 CFR 3835.93, you must provide this office with the requested information within 60 days of your receipt of this notice. If you are unable to provide this information, you have the option of paying the annual maintenance fee of \$140.00 per claim. If neither is received within the 60 day time frame, the claim(s) will be declared forfeited and closed.

Please include your AMC serial number on all correspondence. If additional information is required, please contact Tony Smith 602-417-9355.



Rebecca Heick  
Group Administrator  
Lands and Minerals

UNITED STATES POSTAL SERVICE



First-Class Mail  
Postage & Fees Paid  
USPS  
Permit No. G-10

- Sender: Please print your name, address, and ZIP+4 in this box •

**U.S. DEPARTMENT OF THE INTERIOR  
BUREAU OF LAND MANAGEMENT  
ARIZONA STATE OFFICE  
ONE NORTH CENTRAL AVENUE, SUITE 800  
PHOENIX, AZ 85004-4427**

AZ931-TS



**SENDER: COMPLETE THIS SECTION**

- Complete items 1, 2, and 3. Also complete item 4 if Restricted Delivery is desired.
- Print your name and address on the reverse so that we can return the card to you.
- Attach this card to the back of the mailpiece, or on the front if space permits.

1. Article Addressed to:

ALLEN &amp; VIVIAN JOOS

P.O. BOX 614

SONOITA, AZ 85637-0614

AMC310987, AMC311330 (AZ931-TS)

2. Article Number

*(Transfer from service label)***COMPLETE THIS SECTION ON DELIVERY**

A. Signature

X *Mead M Jordan* Agent AddresseeB. Received by (*Printed Name*)*Mead Jordan*

C. Date of Delivery

D. Is delivery address different from item 1?  Yes

If YES, enter delivery address below:

 No

3. Service Type


 Certified Mail Express Mail Registered Return Receipt for Merchandise Insured Mail C.O.D.4. Restricted Delivery? (*Extra Fee*) Yes

7012 2210 0000 8675 4180

CERTIFIED MAIL™

UNITED STATES  
DEPARTMENT OF THE INTERIOR

Bureau of Land Management  
Arizona State Office  
1 North Central Avenue, Suite 800  
Phoenix, Arizona 85004



7012 2210 0000 8675 4180

UNITED STATES POSTAGE  
U.S. OFFICIAL MAIL  
PENALTY FOR PRIVATE USE \$300  
PITNEY BOWES  
02 1M  
0004208279  
\$ 05.95<sup>0</sup>  
DEC 20 2012  
MAILED FROM ZIP CODE 85004

Official Business  
Penalty for Private Use, \$300

RECEIVED  
BLM AZ STATE OFFICE  
2013 JAN -3 A 1:03  
PHOENIX, ARIZONA


ALLEN & VIVIAN JOOS  
P.O. BOX 614  
SONOITA, AZ 85637-0614

12/24

NIXIE 850 DE 1 84 12/31/12

RETURN TO SENDER  
UNDELIVERABLE AS ADDRESSED  
UNABLE TO FORWARD

BC: 85004442700 \*1879-06850-31-33



000780850 000827

PLACE STICKER AT TOP OF ENVELOPE TO THE RIGHT  
OF THE RETURN ADDRESS, FOLD AT DOTTED LINE



**SENDER: COMPLETE THIS SECTION**

- Complete items 1, 2, and 3. Also complete item 4 if Restricted Delivery is desired.
- Print your name and address on the reverse so that we can return the card to you.
- Attach this card to the back of the mailpiece, or on the front if space permits.

1. Article Addressed to:


GEORGETTE, GEORGIA & GRANVILLE  
 SR. MONTGOMERY  
 P.O. BOX 2697  
 SAINT JOHNS, AZ 85936-2697  
 AMC310987, AMC311330 (AZ931-TS)

2. Article Number  
(Transfer from service label)

7012 2210 0000 8675 4197

**COMPLETE THIS SECTION ON DELIVERY**

A. Signature

  
 X *R. Montgomery*

- Agent
- Addressee

B. Received by (Printed Name)

*R. Montgomery*

C. Date of Delivery

DEC 24 2012

D. Is delivery address different from item 1?  
 If YES, enter delivery address below:

- Yes
- No

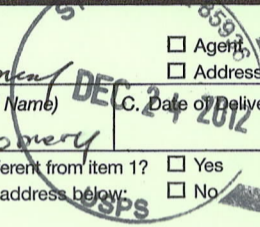
3. Service Type

- Certified Mail
- Registered
- Insured Mail
- Express Mail
- Return Receipt for Merchandise
- C.O.D.


4. Restricted Delivery? (Extra Fee)

- Yes

RECEIVED  
 BLA AZ STATE OFFICE  
 2012 DEC 24 P 3:00  
 PHOENIX, ARIZONA



UNITED STATES POSTAL SERVICE




First-Class Mail  
Postage & Fees Paid  
USPS  
Permit No. G-10

- Sender: Please print your name, address, and ZIP+4 in this box •

**U.S. DEPARTMENT OF THE INTERIOR  
BUREAU OF LAND MANAGEMENT  
ARIZONA STATE OFFICE  
ONE NORTH CENTRAL AVENUE, SUITE 800  
PHOENIX, AZ 85004-4427**

AZ931-TS





# United States Department of the Interior



BUREAU OF LAND MANAGEMENT

Arizona State Office

One North Central Avenue, Suite 800

Phoenix, Arizona 85004-4427

[www.blm.gov/az/](http://www.blm.gov/az/)

December 20, 2012

In Reply Refer To:

3800 (9310) TS

AMC310987,AMC311330

CERTIFIED MAIL – RETURN RECEIPT REQUESTED 7012 2210 0000 8675 4197

## NOTICE

GEORGETTE, GEORGIA, & GRANVILLE SR. MONTGOMERY

P.O. BOX 2697

SAINT JOHNS, AZ 85936-2697

---

GEM #1 - #9

AMC310987 - AMC310992, AMC311330 - AMC311332

---

### Maintenance Fee Waiver Held for Rejection

This office received the Maintenance Fee Waiver Certification (waiver) for the above listed mining claim(s). The waiver is not properly completed and does not meet the annual filing requirements.

In accordance with 43 Code of Federal Regulations (CFR) 3835.10, the name, address, and original signatures of all owners of the mining claim must be included on the waiver form. Please correct the discrepancy as noted below.

The Maintenance Fee Waiver Certification form is missing owners name, address and signatures (Allen & Vivian Joos). We must have an original signature from each. A blank Maintenance Fee Waiver Certification form is enclosed listing all of the claim owners. Send your corrected waiver to the attention of Tony Smith. If you want a refund of the maintenance fee for your claims, send that request in writing listing the claim names and the AMC serial numbers.

In order to correct the defect in the waiver, per 43 CFR 3835.93, you must provide this office with the requested information within 60 days of your receipt of this notice. If you are unable to provide this information, you have the option of paying the annual maintenance fee of \$140.00 per claim. If neither is received within the 60 day time frame, the claim(s) will be declared forfeited and closed.

Please include your AMC serial number on all correspondence. If additional information is required, please contact Tony Smith 602-417-9355.



Rebecca Heick  
Group Administrator  
Lands and Minerals



RECORDED BY: RBJ  
DEPUTY RECORDER  
2234 RD15



DOCKET: 9107  
PAGE: 389  
NO. OF PAGES: 1  
SEQUENCE: 91104883  
DEEDM: 08/21/91  
08:43:00  
MAIL  
AMOUNT PAID \$ 9.00

W  
G MONTGOMERY  
P O BOX 614

928-337-4667

SONOITA AZ 85637

When recorded, mail to:  
G. Montgomery  
P.O. Box 614  
Sonoita, Arizona 85637-0614

### QUITCLAIM DEED

*Mining*

KNOW ALL MEN BY THESE PRESENTS:

That I (we), Allen Joos and Vivian Joos,  
the undersigned, for the consideration of Ten Dollars, and other valuable considerations, do hereby release, remise,  
and forever quitclaim unto G. Montgomery

all right, title and interest in that certain property situated in Pima County,  
State of Arizona, and described as follows:

G.E.M. 1, thru G.E.M. 9.

MC # 310987-92 G.E.M. 1 thru 6.  
MC # 311330-332 G.E.M. 7 thru 9.

RECEIVED  
DLH, AZ STATE OFFICE  
MAY 9 1 00 PM '96  
PHOENIX, ARIZONA

Dated: 7-17-91

Allen Joos  
RELEASEASOR  
Vivian Joos  
RELEASEASOR

#### ACKNOWLEDGEMENT

STATE OF North Dakota )  
COUNTY OF Barnes ) ss.

On this 17th day of July, 19 91, before me, the undersigned Notary  
Public, personally appeared Allen Joos and Vivian Joos,  
to me known to be the individuals(s) described in and who executed the foregoing instrument, and acknowledged  
that he (she) (they) executed the same as his (her) (their) free act and deed.

My Commission expires Notary Public, STATE OF NORTH DAKOTA  
My Commission Expires JUNE 30, 1992

Sharon M. Cherney  
Notary Public

RECEIVED  
DLH, AZ STATE OFFICE  
2012 DEC 14 PM 2:34  
PHOENIX, ARIZONA  
2/25/2013  
ENTERED INTO COMPUTER  
FORM 150

**NOTICE!!**

**These documents have been scanned!**

**Do not place un-scanned documents beneath this notice!**

**Do not remove this notice from this file!**

GPO Jacket No. 560-102  
Print Order 61540  
Rise Business Services, LLC  
Job=AZ15 7/29/2019



Box Number= AZ15190



Claim Begin-End: AMC310987-AMC310992

**3 Transfers**



AZ15190-6

AMC308180-AMC311027



310987

311330

When recorded, mail to:

Name: \_\_\_\_\_

Address: \_\_\_\_\_

\_\_\_\_\_

City/State/Zip Code: \_\_\_\_\_

\_\_\_\_\_

Space above this line for Recorder's use

### THE AFFIDAVIT OF

Granville Edwin Montgomery

STATE OF ARIZONA )

COUNTY OF MARICOPA ) ss.

I(We), Granville Edwin Montgomery

the undersigned affiant(s), being first duly sworn on oath, deposes and says: That I am the said G. Montgomery listed in the four (4) Quitclaims Deeds recorded in Pima County Arizona.

More better described as G.E.M. 1 thru 9 Placer mining claims

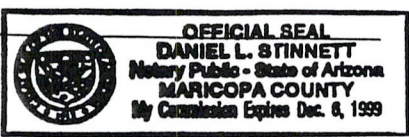
RECEIVED B.L.H. AZ STATE OFFICE MAY 8 12 59 PM '96 PHOENIX, ARIZONA	Docket	9107	Page	389
	"	"	"	391
	"	"	"	390
	"	9588	"	342

Further affiant(s) sayeth not.

Granville Edwin Montgomery  
AFFIANT  
AFFIANT

SUBSCRIBED AND SWORN TO before me, the undersigned Notary Public, this 9th day of May, 19 96, by \_\_\_\_\_

My Commission Expires:



Daniel L. Stinnett  
Notary Public

at the request of  
When recorded mail to

SPACE ABOVE THIS LINE FOR RECORDER'S USE

**SPECIAL DURABLE POWER OF ATTORNEY**

KNOW ALL MEN BY THESE PRESENTS: That Georgia Montgomery, the undersigned Principal, hereby makes, constitutes and appoints Granville Montgomery ("Agent") my true and lawful agent for me, with all power and authority to act in my name, place and stead, and for my use and benefit in any way which I myself could do, if I were personally present, to sell, convey, purchase, acquire, mortgage or otherwise encumber, transfer in trust, borrow money and execute and deliver notes therefore, loan money and receive notes and security therefore, and take or perform any other act necessary or appropriate regarding the real property described on Exhibit "A," attached hereto and incorporated herein by reference (the "Real Property").

In addition, my Agent is specifically authorized to perform the following acts on his/her own behalf or for his/her own benefit ONLY if my witness and I initial each specific act below.

**NOTE:** The Principal and the Witness must each initial the corresponding blank space below with respect to each act listed for which the Principal wants the Agent to have authority. If a blank space for any specifically-described act is **NOT** initialed, **NO AUTHORITY WILL BE GRANTED** for matters that are included in that section.

GM EW  
Principal and Witness  
Initials

1) Accept payment of a commission, fee or other compensation in connection with the Real Property.

GM EW  
Principal and Witness  
Initials

2) Accept payment of all or any portion of the proceeds from the sale or financing of the Real Property.

GM EW  
Principal and Witness  
Initials

3) Acquire any interest in the Real Property, including but not limited to any interest which provides for rights of survivorship.

GM EW  
Principal and Witness  
Initials

4) Execute and record a disclaimer deed to the Real Property.

GM EW  
Principal and Witness  
Initials

5) Other: The GEM 1 thru 9 mining claims more better described in Exhibit A

REC'D  
MAY 10 9 14  
HIS V. O. L. P. 987



This power shall not be affected by subsequent disability or incapacity of the Principal or lapse of time. All acts done by my Agent pursuant to this power during any period of disability or incapacity or uncertainty as to whether I am dead or alive shall have the same effect and inure to the benefit of and bind me or my heirs, devisees and personal representative as if I were alive, competent and not disabled.

I hereby ratify all that my Agent shall lawfully do or cause to be done by virtue of this power.

This Special Durable Power of Attorney shall be governed by and construed in accordance with the laws of the State of Arizona.

**NOTE: THIS POWER OF ATTORNEY GIVES THE PERSON WHOM YOU DESIGNATE YOUR AGENT BROAD POWERS TO HANDLE YOUR REAL PROPERTY, WHICH MAY INCLUDE POWERS TO PLEDGE, SELL OR OTHERWISE DISPOSE OF REAL PROPERTY WITHOUT ADVANCE NOTICE TO YOU OR APPROVAL BY YOU. THESE POWERS WILL EXIST EVEN AFTER YOU BECOME DISABLED, INCAPACITATED OR INCOMPETENT. CONSEQUENTLY, IF THERE IS ANYTHING ABOUT THIS FORM THAT YOU DO NOT UNDERSTAND, YOU SHOULD ASK A LAWYER TO EXPLAIN IT TO YOU.**

I, Georgia Montgomery the Principal, sign my name to this Power of Attorney this 30<sup>th</sup> day of August, 2012, and being first duly sworn, do declare to the undersigned authority that I sign and execute this instrument as my Power of Attorney and that I sign it willingly, or willingly direct another to sign for me, that I execute it as my free and voluntary act for the purposes expressed in the Power of Attorney and that I am eighteen years of age or older, of sound mind and under no constraint or undue influence.

Georgia Montgomery  
Principal:  
Georgia Montgomery  
(Print Name)

**(NOTE: THE WITNESS CANNOT BE THE NOTARY PUBLIC, THE AGENT, THE AGENT'S SPOUSE OR THE AGENT'S CHILD.)**


I, CAL CARTER, the Witness, sign my name to the foregoing Power of Attorney being first duly sworn and do declare to the undersigned authority that the Principal signs and executes this instrument as his/her Power of Attorney and that he/she signs it willingly, or willingly directs another to sign for him/her, and that I, in the presence and hearing of the Principal, sign this Power of Attorney as witness to the Principal's signing and that to the best of my knowledge the Principal is eighteen years of age or older, of sound mind and under no constraint or undue influence.

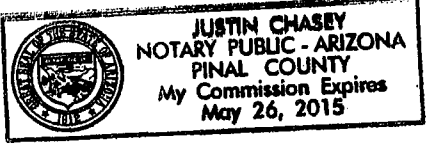
CAL CARTER  
Witness:  
CAL CARTER  
(Print Name)

2012 JUN 10 A 9 14

State of Arizona }  
County of Pinal } ss.

The foregoing instrument was subscribed, sworn to and acknowledged before me this 30 day of August, 2012, by Georgia Montgomery, the Principal, and subscribed and sworn to before me by Carl Carter, the Witness.

My commission expires: 5-26-2015   
NOTARY PUBLIC



**THIS NOTARY CERTIFICATE IS TO BE ATTACHED TO: POWER OF ATTORNEY**  
Date of Document: \_\_\_\_\_ / Consisting of 4 pages  
Parties to Document: \_\_\_\_\_

RECEIVED  
2012 AUG 10 A 9:14

EXHIBIT "A"  
Real Property Description

*Placer Mining Claims*  
*GEM 1, thru GEM 9*  
*MC# 310987-92 GEM 1 thru 6*  
*MC# 311330-332 GEM 7 thru 9*  
*Located in Pima County Arizona*

RECEIVED  
JIM AZ STATE OFFICE

2016 JUN 10 A 9:14

RECEIVED

at the request of  
When recorded mail to

SPACE ABOVE THIS LINE FOR RECORDER'S USE

**SPECIAL DURABLE POWER OF ATTORNEY**

KNOW ALL MEN BY THESE PRESENTS: That Granville Montgomery Jr., the undersigned Principal, hereby makes, constitutes and appoints Granville Montgomery ("Agent") my true and lawful agent for me, with all power and authority to act in my name, place and stead, and for my use and benefit in any way which I myself could do, if I were personally present, to sell, convey, purchase, acquire, mortgage or otherwise encumber, transfer in trust, borrow money and execute and deliver notes therefore, loan money and receive notes and security therefore, and take or perform any other act necessary or appropriate regarding the real property described on Exhibit "A," attached hereto and incorporated herein by reference (the "Real Property").

In addition, my Agent is specifically authorized to perform the following acts on his/her own behalf or for his/her own benefit ONLY if my witness and I initial each specific act below.

**NOTE:** The Principal and the Witness must each initial the corresponding blank space below with respect to each act listed for which the Principal wants the Agent to have authority. If a blank space for any specifically-described act is **NOT** initialed, **NO AUTHORITY WILL BE GRANTED** for matters that are included in that section.

GM JH  
Principal and Witness  
Initials

1) Accept payment of a commission, fee or other compensation in connection with the Real Property.

GM JH  
Principal and Witness  
Initials

2) Accept payment of all or any portion of the proceeds from the sale or financing of the Real Property.

GM JH  
Principal and Witness  
Initials

3) Acquire any interest in the Real Property, including but not limited to any interest which provides for rights of survivorship.

GM JH  
Principal and Witness  
Initials

4) Execute and record a disclaimer deed to the Real Property.

GM JH  
Principal and Witness  
Initials

5) Any and all Business with respect to  
Other: Certain Association Pledge Mining Claims:  
Better described in Exhibit A attached.

11 5 7 01 10 102

6 11 2001



This power shall not be affected by subsequent disability or incapacity of the Principal or lapse of time. All acts done by my Agent pursuant to this power during any period of disability or incapacity or uncertainty as to whether I am dead or alive shall have the same effect and inure to the benefit of and bind me or my heirs, devisees and personal representative as if I were alive, competent and not disabled.

I hereby ratify all that my Agent shall lawfully do or cause to be done by virtue of this power.

This Special Durable Power of Attorney shall be governed by and construed in accordance with the laws of the State of Arizona.

**NOTE: THIS POWER OF ATTORNEY GIVES THE PERSON WHOM YOU DESIGNATE YOUR AGENT BROAD POWERS TO HANDLE YOUR REAL PROPERTY, WHICH MAY INCLUDE POWERS TO PLEDGE, SELL OR OTHERWISE DISPOSE OF REAL PROPERTY WITHOUT ADVANCE NOTICE TO YOU OR APPROVAL BY YOU. THESE POWERS WILL EXIST EVEN AFTER YOU BECOME DISABLED, INCAPACITATED OR INCOMPETENT. CONSEQUENTLY, IF THERE IS ANYTHING ABOUT THIS FORM THAT YOU DO NOT UNDERSTAND, YOU SHOULD ASK A LAWYER TO EXPLAIN IT TO YOU.**

I, Cecilia V. Montgomery Jr. the Principal, sign my name to this Power of Attorney this 18<sup>th</sup> day of September, 2012, and being first duly sworn, do declare to the undersigned authority that I sign and execute this instrument as my Power of Attorney and that I sign it willingly, or willingly direct another to sign for me, that I execute it as my free and voluntary act for the purposes expressed in the Power of Attorney and that I am eighteen years of age or older, of sound mind and under no constraint or undue influence.

  
Principal:

Cecilia V. Montgomery Jr  
(Print Name)

**(NOTE: THE WITNESS CANNOT BE THE NOTARY PUBLIC, THE AGENT, THE AGENT'S SPOUSE OR THE AGENT'S CHILD.)**

I, Melissa Thayer the Witness, sign my name to the foregoing Power of Attorney being first duly sworn and do declare to the undersigned authority that the Principal signs and executes this instrument as his/her Power of Attorney and that he/she signs it willingly, or willingly directs another to sign for him/her, and that I, in the presence and hearing of the Principal, sign this Power of Attorney as witness to the Principal's signing and that that to the best of my knowledge the Principal is eighteen years of age or older, of sound mind and under no constraint or undue influence.

  
Witness:

Melissa Thayer  
(Print Name)

2012 SEP 10 A 9 13


State of CO }  
County of Jefferson } ss.

The foregoing instrument was subscribed, sworn to and acknowledged before me this 18 day of September, 2012, by Granville Montgomery Jr, the Principal, and subscribed and sworn to before me by Melissa Thayer, the Witness.

Nancy D. Owens  
NOTARY PUBLIC

My commission expires:

My Commission Expires 11/05/2013



**THIS NOTARY CERTIFICATE IS TO BE ATTACHED TO: POWER OF ATTORNEY**

Date of Document: \_\_\_\_\_ / Consisting of 4 pages  
Parties to Document:  
\_\_\_\_\_

RECEIVED  
21-9-10 V 011111 907

**EXHIBIT "A"**  
**Real Property Description**

*Placer Mining Claims*  
*GEM 1, thru GEM 9*  
*MC# 310987-92 GEM 1 thru 6*  
*MC# 311330-332 GEM 7 thru 9*  
*Located in Pima County Arizona*

RECORDED  
2016 JUN 10 A 9:13

at the request of

When recorded mail to

SPACE ABOVE THIS LINE FOR RECORDER'S USE

**SPECIAL DURABLE POWER OF ATTORNEY**

KNOW ALL MEN BY THESE PRESENTS: That Georgette A. Montgomery the undersigned Principal, hereby makes, constitutes and appoints Greenville Montgomery ("Agent") my true and lawful agent for me, with all power and authority to act in my name, place and stead, and for my use and benefit in any way which I myself could do, if I were personally present, to sell, convey, purchase, acquire, mortgage or otherwise encumber, transfer in trust, borrow money and execute and deliver notes therefore, loan money and receive notes and security therefore, and take or perform any other act necessary or appropriate regarding the real property described on Exhibit "A," attached hereto and incorporated herein by reference (the "Real Property").

In addition, my Agent is specifically authorized to perform the following acts on his/her own behalf or for his/her own benefit ONLY if my witness and I initial each specific act below.

**NOTE:** The Principal and the Witness must each initial the corresponding blank space below with respect to each act listed for which the Principal wants the Agent to have authority. If a blank space for any specifically-described act is **NOT** initialed, **NO AUTHORITY WILL BE GRANTED** for matters that are included in that section.

JSM ROB  
Principal and Witness  
Initials

1) Accept payment of a commission, fee or other compensation in connection with the Real Property.

JSM ROB  
Principal and Witness  
Initials

2) Accept payment of all or any portion of the proceeds from the sale or financing of the Real Property.

JSM ROB  
Principal and Witness  
Initials

3) Acquire any interest in the Real Property, including but not limited to any interest which provides for rights of survivorship.

JSM ROB  
Principal and Witness  
Initials

4) Execute and record a disclaimer deed to the Real Property.

JSM ROB  
Principal and Witness  
Initials

5) Other: And any and all Business with respect to Certain Association Home Missing Claims: Better described in Exhibit A attached.

2016 JUN 10 A 9:13

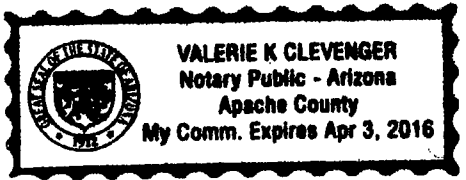
RECEIVED





State of ARIZONA }  
County of APACHE } ss.

The foregoing instrument was subscribed, sworn to and acknowledged before me this \_\_\_\_\_ day of 27<sup>th</sup>, 2012, by Georgette Ann Montgomery, the Principal, and subscribed and sworn to before me by Richard C Saben, the Witness.



Valerie K Clevenger  
NOTARY PUBLIC

My commission expires:  
APRIL 3<sup>rd</sup> 2016

**THIS NOTARY CERTIFICATE IS TO BE ATTACHED TO: POWER OF ATTORNEY**

Date of Document: \_\_\_\_\_ / Consisting of 4 pages  
Parties to Document:  
\_\_\_\_\_

RECEIVED  
JUN 10 9 13  
2012

**EXHIBIT "A"**  
**Real Property Description**

*Placer Mining Claims*  
*GEM 1, thru GEM 9*  
*MC# 310987-92 GEM 1 thru 6*  
*MC# 311330-332 GEM 7 thru 9*  
*Located in Pima County Arizona*

RECEIVED  
2018 JUN 10 A 9:13

at the request of

When recorded mail to

SPACE ABOVE THIS LINE FOR RECORDER'S USE

**SPECIAL DURABLE POWER OF ATTORNEY**

KNOW ALL MEN BY THESE PRESENTS: That Benjamin L. Montgomery, the undersigned Principal, hereby makes, constitutes and appoints Granville Montgomery ("Agent") my true and lawful agent for me, with all power and authority to act in my name, place and stead, and for my use and benefit in any way which I myself could do, if I were personally present, to sell, convey, purchase, acquire, mortgage or otherwise encumber, transfer in trust, borrow money and execute and deliver notes therefore, loan money and receive notes and security therefore, and take or perform any other act necessary or appropriate regarding the real property described on Exhibit "A," attached hereto and incorporated herein by reference (the "Real Property").

In addition, my Agent is specifically authorized to perform the following acts on his/her own behalf or for his/her own benefit ONLY if my witness and I initial each specific act below.

**NOTE:** The Principal and the Witness must each initial the corresponding blank space below with respect to each act listed for which the Principal wants the Agent to have authority. If a blank space for any specifically-described act is **NOT** initialed, **NO AUTHORITY WILL BE GRANTED** for matters that are included in that section.

Bm W 1) Accept payment of a commission, fee or other compensation in connection with the Real Property.  
Principal and Witness  
Initials

Bm W 2) Accept payment of all or any portion of the proceeds from the sale or financing of the Real Property.  
Principal and Witness  
Initials

Bm W 3) Acquire any interest in the Real Property, including but not limited to any interest which provides for rights of survivorship.  
Principal and Witness  
Initials

Bm W 4) Execute and record a disclaimer deed to the Real Property.  
Principal and Witness  
Initials

Bm W 5) Other: The GEM 1 thru 9 Mining Claims  
Principal and Witness  
Initials  
More better described in Exhibit A

2015 JUN 10 A 9 13

RECEIVED



This power shall not be affected by subsequent disability or incapacity of the Principal or lapse of time. All acts done by my Agent pursuant to this power during any period of disability or incapacity or uncertainty as to whether I am dead or alive shall have the same effect and inure to the benefit of and bind me or my heirs, devisees and personal representative as if I were alive, competent and not disabled.

I hereby ratify all that my Agent shall lawfully do or cause to be done by virtue of this power.

This Special Durable Power of Attorney shall be governed by and construed in accordance with the laws of the State of Arizona.

**NOTE: THIS POWER OF ATTORNEY GIVES THE PERSON WHOM YOU DESIGNATE YOUR AGENT BROAD POWERS TO HANDLE YOUR REAL PROPERTY, WHICH MAY INCLUDE POWERS TO PLEDGE, SELL OR OTHERWISE DISPOSE OF REAL PROPERTY WITHOUT ADVANCE NOTICE TO YOU OR APPROVAL BY YOU. THESE POWERS WILL EXIST EVEN AFTER YOU BECOME DISABLED, INCAPACITATED OR INCOMPETENT. CONSEQUENTLY, IF THERE IS ANYTHING ABOUT THIS FORM THAT YOU DO NOT UNDERSTAND, YOU SHOULD ASK A LAWYER TO EXPLAIN IT TO YOU.**

I, Benjamin L. Montgomery, the Principal, sign my name to this Power of Attorney this 30 day of Aug, 2012, and being first duly sworn, do declare to the undersigned authority that I sign and execute this instrument as my Power of Attorney and that I sign it willingly, or willingly direct another to sign for me, that I execute it as my free and voluntary act for the purposes expressed in the Power of Attorney and that I am eighteen years of age or older, of sound mind and under no constraint or undue influence.

Ben Montgomery  
Principal:

Ben Montgomery  
(Print Name)

**(NOTE: THE WITNESS CANNOT BE THE NOTARY PUBLIC, THE AGENT, THE AGENT'S SPOUSE OR THE AGENT'S CHILD.)**

I, Carl Carter, the Witness, sign my name to the foregoing Power of Attorney being first duly sworn and do declare to the undersigned authority that the Principal signs and executes this instrument as his/her Power of Attorney and that he/she signs it willingly, or willingly directs another to sign for him/her, and that I, in the presence and hearing of the Principal, sign this Power of Attorney as witness to the Principal's signing and that that to the best of my knowledge the Principal is eighteen years of age or older, of sound mind and under no constraint or undue influence.

Carl Carter  
Witness:  
Carl Carter  
(Print Name)

RECEIVED  
AUG 10 A 9:13



**EXHIBIT "A"**  
**Real Property Description**

*Placer Mining Claims*  
*GEM 1, thru GEM 9*  
*MC# 310987-92 GEM 1 thru 6*  
*MC# 311330-332 GEM 7 thru 9*  
*Located in Pima County Arizona*

RECEIVED  
2016 JUN 10 A 9:12

at the request of

When recorded mail to

SPACE ABOVE THIS LINE FOR RECORDER'S USE

**SPECIAL DURABLE POWER OF ATTORNEY**

KNOW ALL MEN BY THESE PRESENTS: That Donata Van Gomen, the undersigned Principal, hereby makes, constitutes and appoints Gronville Montgomery ("Agent") my true and lawful agent for me, with all power and authority to act in my name, place and stead, and for my use and benefit in any way which I myself could do, if I were personally present, to sell, convey, purchase, acquire, mortgage or otherwise encumber, transfer in trust, borrow money and execute and deliver notes therefore, loan money and receive notes and security therefore, and take or perform any other act necessary or appropriate regarding the real property described on Exhibit "A," attached hereto and incorporated herein by reference (the "Real Property").

In addition, my Agent is specifically authorized to perform the following acts on his/her own behalf or for his/her own benefit ONLY if my witness and I initial each specific act below.

**NOTE:** The Principal and the Witness must each initial the corresponding blank space below with respect to each act listed for which the Principal wants the Agent to have authority. If a blank space for any specifically-described act is **NOT** initialed, **NO AUTHORITY WILL BE GRANTED** for matters that are included in that section.

[Signature] [Signature]  
Principal and Witness  
Initials

1) Accept payment of a commission, fee or other compensation in connection with the Real Property.

[Signature] [Signature]  
Principal and Witness  
Initials

2) Accept payment of all or any portion of the proceeds from the sale or financing of the Real Property.

[Signature] [Signature]  
Principal and Witness  
Initials

3) Acquire any interest in the Real Property, including but not limited to any interest which provides for rights of survivorship.

[Signature] [Signature]  
Principal and Witness  
Initials

4) Execute and record a disclaimer deed to the Real Property.

[Signature] [Signature]  
Principal and Witness  
Initials

5) Other: The GEM 1 thru 9 Mining Claims  
More better described in Exhibit A

RECEIVED  
AZ STATE OFFICE  
2016 JUN 10 A 9:12  
DEPT. OF REVENUE  
PHOENIX, ARIZONA

This power shall not be affected by subsequent disability or incapacity of the Principal or lapse of time. All acts done by my Agent pursuant to this power during any period of disability or incapacity or uncertainty as to whether I am dead or alive shall have the same effect and inure to the benefit of and bind me or my heirs, devisees and personal representative as if I were alive, competent and not disabled.

I hereby ratify all that my Agent shall lawfully do or cause to be done by virtue of this power.

This Special Durable Power of Attorney shall be governed by and construed in accordance with the laws of the State of Arizona.

**NOTE: THIS POWER OF ATTORNEY GIVES THE PERSON WHOM YOU DESIGNATE YOUR AGENT BROAD POWERS TO HANDLE YOUR REAL PROPERTY, WHICH MAY INCLUDE POWERS TO PLEDGE, SELL OR OTHERWISE DISPOSE OF REAL PROPERTY WITHOUT ADVANCE NOTICE TO YOU OR APPROVAL BY YOU. THESE POWERS WILL EXIST EVEN AFTER YOU BECOME DISABLED, INCAPACITATED OR INCOMPETENT. CONSEQUENTLY, IF THERE IS ANYTHING ABOUT THIS FORM THAT YOU DO NOT UNDERSTAND, YOU SHOULD ASK A LAWYER TO EXPLAIN IT TO YOU.**

I, Donata Montgomery, the Principal, sign my name to this Power of Attorney this 30th day of August, 2012, and being first duly sworn, do declare to the undersigned authority that I sign and execute this instrument as my Power of Attorney and that I sign it willingly, or willingly direct another to sign for me, that I execute it as my free and voluntary act for the purposes expressed in the Power of Attorney and that I am eighteen years of age or older, of sound mind and under no constraint or undue influence.

[Signature]  
Principal:  
Donata Montgomery  
(Print Name)

**(NOTE: THE WITNESS CANNOT BE THE NOTARY PUBLIC, THE AGENT, THE AGENT'S SPOUSE OR THE AGENT'S CHILD.)**

I, Carl Carter, the Witness, sign my name to the foregoing Power of Attorney being first duly sworn and do declare to the undersigned authority that the Principal signs and executes this instrument as his/her Power of Attorney and that he/she signs it willingly, or willingly directs another to sign for him/her, and that I, in the presence and hearing of the Principal, sign this Power of Attorney as witness to the Principal's signing and that that to the best of my knowledge the Principal is eighteen years of age or older, of sound mind and under no constraint or undue influence.

[Signature]  
Witness:  
CARL CARTER  
(Print Name)

2015 JUN 10 A 9:12

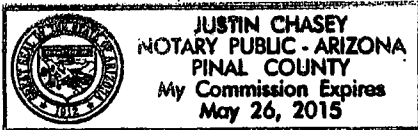


State of Arizona }  
County of Pinal } ss.

The foregoing instrument was subscribed, sworn to and acknowledged before me this 30 day of August, 2012, by Donata Montgomery, the Principal, and subscribed and sworn to before me by Carl Carter, the Witness.

  
\_\_\_\_\_  
NOTARY PUBLIC

My commission expires: 5-26-2015



**THIS NOTARY CERTIFICATE IS TO BE ATTACHED TO: POWER OF ATTORNEY**

Date of Document: \_\_\_\_\_ / Consisting of 4 pages  
Parties to Document:  
\_\_\_\_\_

RECEIVED  
2012 JUN 10 A 9:12  
PINAL COUNTY

**EXHIBIT "A"**  
**Real Property Description**

*Placer Mining Claims*  
*GEM 1, thru GEM 9*  
*MC# 310987-92 GEM 1 thru 6*  
*MC# 311330-332 GEM 7 thru 9*  
*Located in Pima County Arizona*

RECEIVED  
JUN 10 10 49 12  
2015  
JUN 10 2015

F. ANN RODRIGUEZ, RECORDER  
Recorded  ACA  
 DEPUTY RECORDER  
4948

W  
G MONTGOMERY  
606 MILKY WAY  
SIERRA VISTA AZ 85635



SEQUENCE: 20161440014  
NO. PAGES: 3  
AFFPL 05/23/2016 8:24:53  
MAIL  
AMOUNT PAID: \$15.00

---

DOCUMENT TITLE:

*Affidavit of Performance of Annual Work  
Rerecord : Dates for 2015 and 2016  
Assessment year 2016*

2016 JUN 10 A 9:12

RECORDED

*AMC 310987*

**United States Department of the Interior  
Bureau of Land Management  
DIV OF LANDS, MINRLS & ENERGY  
ONE N CENTRAL AVE  
PHOENIX, AZ 85004 -4427  
Phone: 602-417-9200**

Receipt

No: 3582632

<b>Transaction #:</b> 3685662	
<b>Date of Transaction:</b> 06/10/2016	
<b>CUSTOMER:</b>	
GRANVILLE MONTGOMERY 606 MILKY WAY SIERRA VISTA, AZ 85635-3754 US	

LINE #	QTY	DESCRIPTION	REMARKS	UNIT PRICE	TOTAL
1	1.00	LOCATABLE MINERALS / MINING CLAIMS- NOT NEW-UNADJUD, ONE AUTH NO. ONLY / MINING CLAIM MONEY RECEIVED CASES: AMC310987/\$90.00	AMEND/9	- n/a -	90.00
<b>TOTAL:</b>					<b>\$90.00</b>

PAYMENT INFORMATION			
1	AMOUNT:	90.00	POSTMARKED: N/A
	TYPE:	CHECK	RECEIVED: 06/10/2016
	CHECK NO:	1643	
	NAME:	MONTGOMERY, GRANVILLE 606 MILKY WAY SIERRA VISTA AZ 85635-3754 US	

REMARKS

This receipt was generated by the automated BLM Collections and Billing System and is a paper representation of a portion of the official electronic record contained therein.

*AMENDMENTS ON AMC 310987, 310988, 310992, 311330, 311331, 311332 - REDUCE ACREAGE.  
AMC 310989, 310990, 310991 - CORRECT LLD.  
635 ENTERED 7/11/2016. RM*

**LOCATION NOTICE FOR PLACER MINING CLAIM**

Amendment BLM Serial # AMC 310987

NOTICE IS HEREBY GIVEN that the GEM 1

\_\_\_\_\_ placer mining claim has been located by

Granville Montgomery whose current mailing

address is 606 Milky Way Sierra

Vista, Arizona 85635

BLM  
Date  
Stamp  
2016 JUN 10 A 9:30  
RECEIVED

The general course of this claim is North to West and it is situated in Pima County, Arizona. This claim is 1980 feet in length and 2640 feet in width.

120 Total Claim Acreage. This claim runs from the location monument on which this location notice is posted at the SE corner of the claim approximately 1980 feet in a North direction to the North end line and 2640 feet in a West direction to the West end line. This claim is marked by four monuments, one at each corner of the claim.

The location monument on which this notice is posted is situated within Section 18, Township 19 South, Range 16 East, Gila Salt River Base and Meridian, Arizona. This claim encompasses

portions of the following legal subdivision(s) if located by legal subdivision or the following quarter section(s), section(s), Township(s) and Range(s) South 3/4 of the NW 1/4 of Sec. 18 T19S R16E, Gila Salt River Base and Meridian, Arizona.

The locality of this claim with reference to some natural object or permanent monument and additional information (if any) concerning its locality are as follows: South line is the GEM 3 N line and its E line is the GEM 2 West line

\_\_\_\_\_ The above information is shown on the attached map.

DATED AND POSTED on the ground this 2nd day of June, 2016.

LOCATOR(s)  AGENT

Print Name(s) G. Montgomery

Signature(s) G. Montgomery

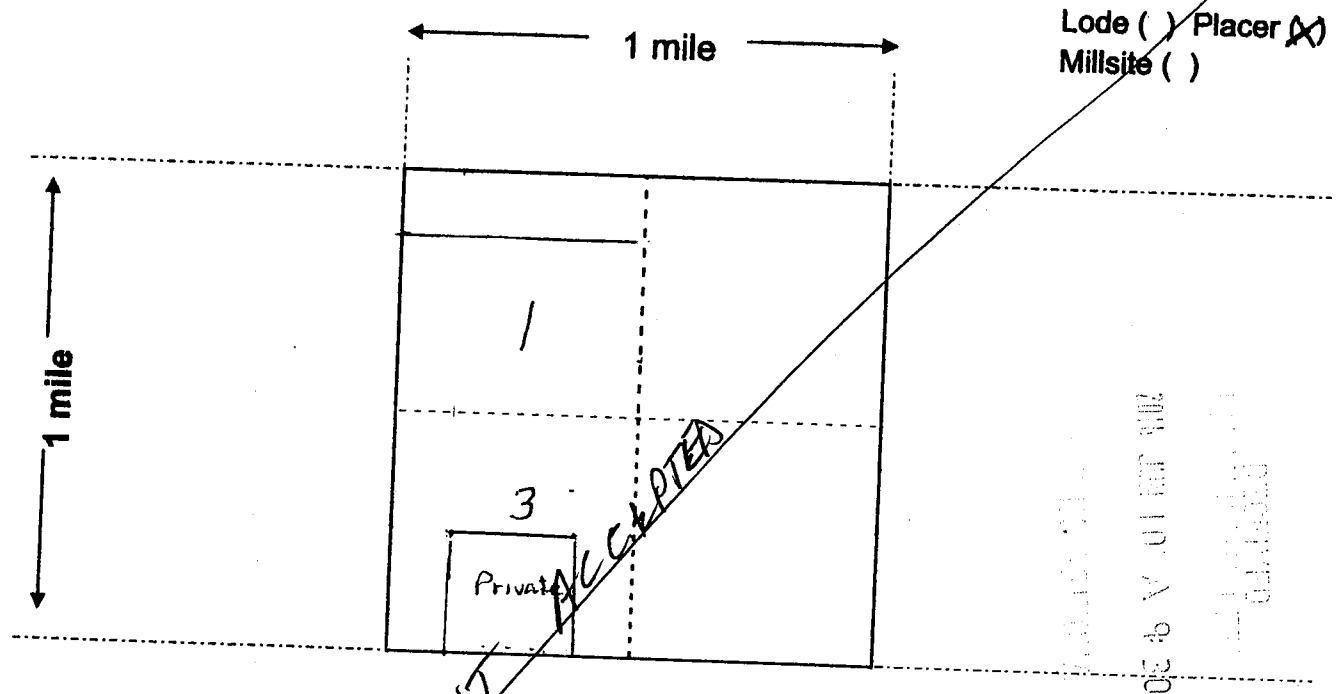
AMC 310987

PROPER AMENDMENTS RECEIVED 7/11/2016 PML



1/16 inch = 132'  
0 + 40 = 5,280'

### MINING CLAIM MAP



Scale: 1" = 2000 feet

1. The above map depicts the GEM 1 mining claim, which is located in Section (s) 18, Township 19 South, Range 16 East, Gila and Salt River Base and Meridian, Pima County, Arizona. Total claim acreage is 120

2. The type of corner and location monuments used are as follows: 2x2x5' Posts

3. The bearings and distances in degrees and feet between claim corners and to a public land survey monument are as depicted on the map.

4. If the claim is a placer or millsite claim with exterior limits conforming to legal subdivisions of the public survey, provide a legal description of the claim South 3/4 of the NW 1/4 of Section 18 T5 19 S R 16 E

Form MCF100a  
Revised July 2014

This form is available from the Arizona Geology Survey and may be reproduced.

AMC 310987

**LOCATION NOTICE FOR PLACER MINING CLAIM**

Amendment BLM Serial # AMC 310988


NOTICE IS HEREBY GIVEN that the GEM 2

\_\_\_\_\_ placer mining claim has been located by

Granville Montgomery whose current mailing

address is 606 Milky Way Sierra

Vista Arizona



The general course of this claim is North to East and it is situated in Pima

County, Arizona. This claim is 1980 feet in length and 2640 feet in width.

120 Total Claim Acreage. This claim runs from the location monument on which this location notice is

posted at the SW corner of the claim approximately 1980 feet in a North direction to the

North end line and 2640 feet in a East direction to the East end line. This claim is

marked by four monuments, one at each corner of the claim.

The location monument on which this notice is posted is situated within Section 18, Township

19 South, Range 16 East, Gila Salt River Base and Meridian, Arizona. This claim encompasses

portions of the following legal subdivision(s) if located by legal subdivision or the following quarter section(s),

section(s), Township(s) and Range(s) S 1/2 of the NE 1/4 and the N 1/4

of the SW 1/4 of Section 18 T19S R16E, Gila Salt River Base and Meridian, Arizona.

The locality of this claim with reference to some natural object or permanent monument and additional information

(if any) concerning its locality are as follows: Its W line borders on the land 3 E

line and its S line is the N line of 4, and its E is the W line

of 7. The above information is shown on the attached map.

DATED AND POSTED on the ground this 2nd day of June, 2016.

LOCATOR(s)  AGENT

Print Name(s) Granville Montgomery

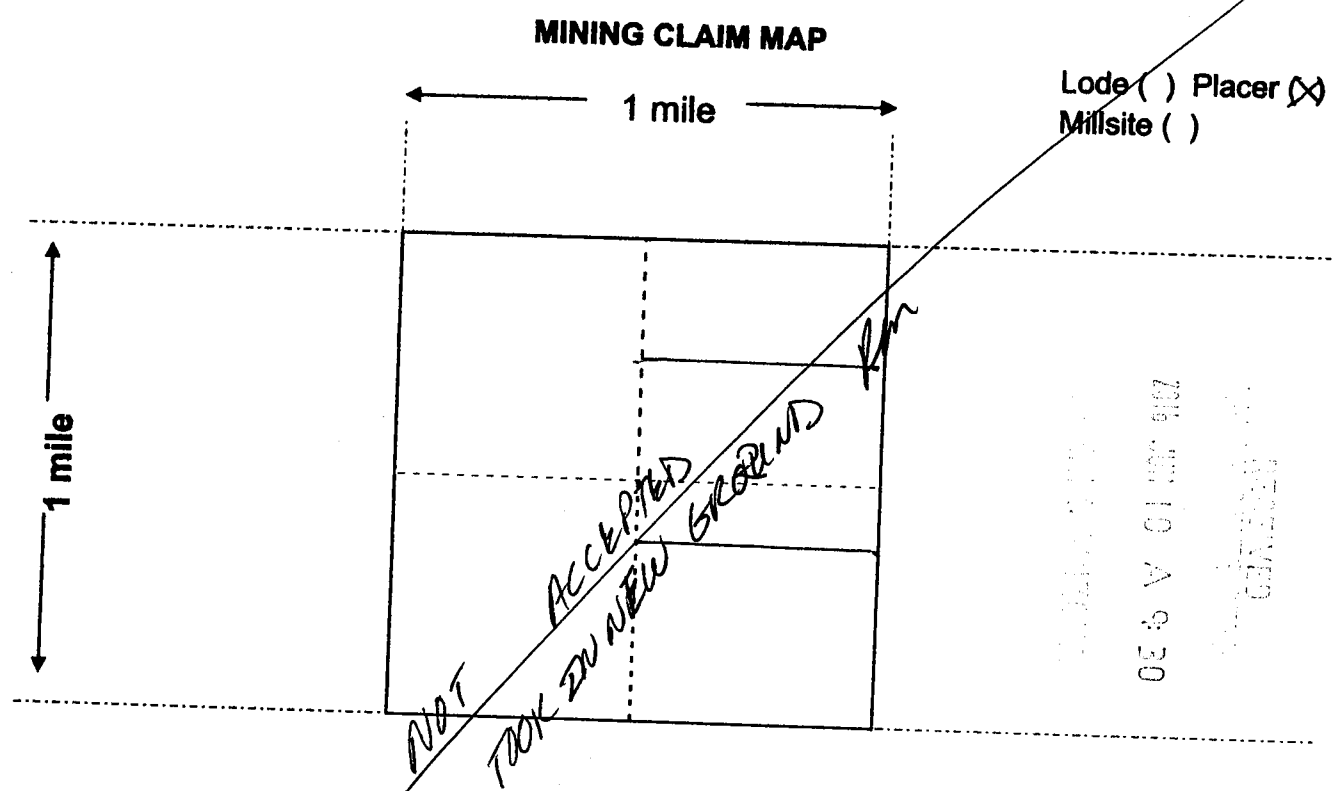
Signature(s) G. Montgomery

Form MCF102  
Revised July 2014

This form is available from the Arizona Geological Survey and may be reproduced.

AMC 310988

$\frac{1}{16}'' = 132'$   
 OR 40 = 5,28



Amc 3/16/88

Scale: 1" = 2000 feet



1. The above map depicts the GEM 2 mining claim, which is located in Section (s) 18, Township 19 South, Range 16 East, Gila and Salt River Base and Meridian, Pima County, Arizona. Total claim acreage is 120 acres
2. The type of corner and location monuments used are as follows: 2x2x5' Posts
3. The bearings and distances in degrees and feet between claim corners and to a public land survey monument are as depicted on the map.
4. If the claim is a placer or millsite claim with exterior limits conforming to legal subdivisions of the public survey, provide a legal description of the claim N 1/4 of SE 1/4 of Sec 18 and the S 1/2 of the NE 1/4 of Section 18

Form MCF100a  
 Revised July 2014

**LOCATION NOTICE FOR PLACER MINING CLAIM**

Amendment BLM Serial # AMC 310989

NOTICE IS HEREBY GIVEN that the GEM 3

\_\_\_\_\_ placer mining claim has been located by

Granville Montgomery whose current mailing address is 606 Milky Way Sierra Vista, Arizona 85635

RECEIVED  
BLM  
2016 JUN 10 A 9:30  
BLM Date Stamp

The general course of this claim is South and West and it is situated in Pima County, Arizona. This claim is 2640 feet in length and 2640 feet in width.

120 Total Claim Acreage. This claim runs from the location monument on which this location notice is posted at the NE corner of the claim approximately 2640 feet in a South direction to the South end line and 2640 feet in a West direction to the West end line. This claim is marked by four monuments, one at each corner of the claim. And Borders Private Property on its East, North and West side.

The location monument on which this notice is posted is situated within Section 18, Township 19 South Range 16 East, Gila Salt River Base and Meridian, Arizona. This claim encompasses

portions of the following legal subdivision(s) if located by legal subdivision or the following quarter section(s), section(s), Township(s) and Range(s) S/W 1/4 Section 18  
Ts 19 S R 16 E, Gila Salt River Base and Meridian, Arizona.

The locality of this claim with reference to some natural object or permanent monument and additional information (if any) concerning its locality are as follows: Its Northern Boundary is the S line of GEM 1 and its S line is the N line of 5  
Its East is N line of 4 The above information is shown on the attached map.

DATED AND POSTED on the ground this 2nd day of June, 2016.

LOCATOR(s)  AGENT  
Print Name(s) G Montgomery  
Signature(s) G Montgomery

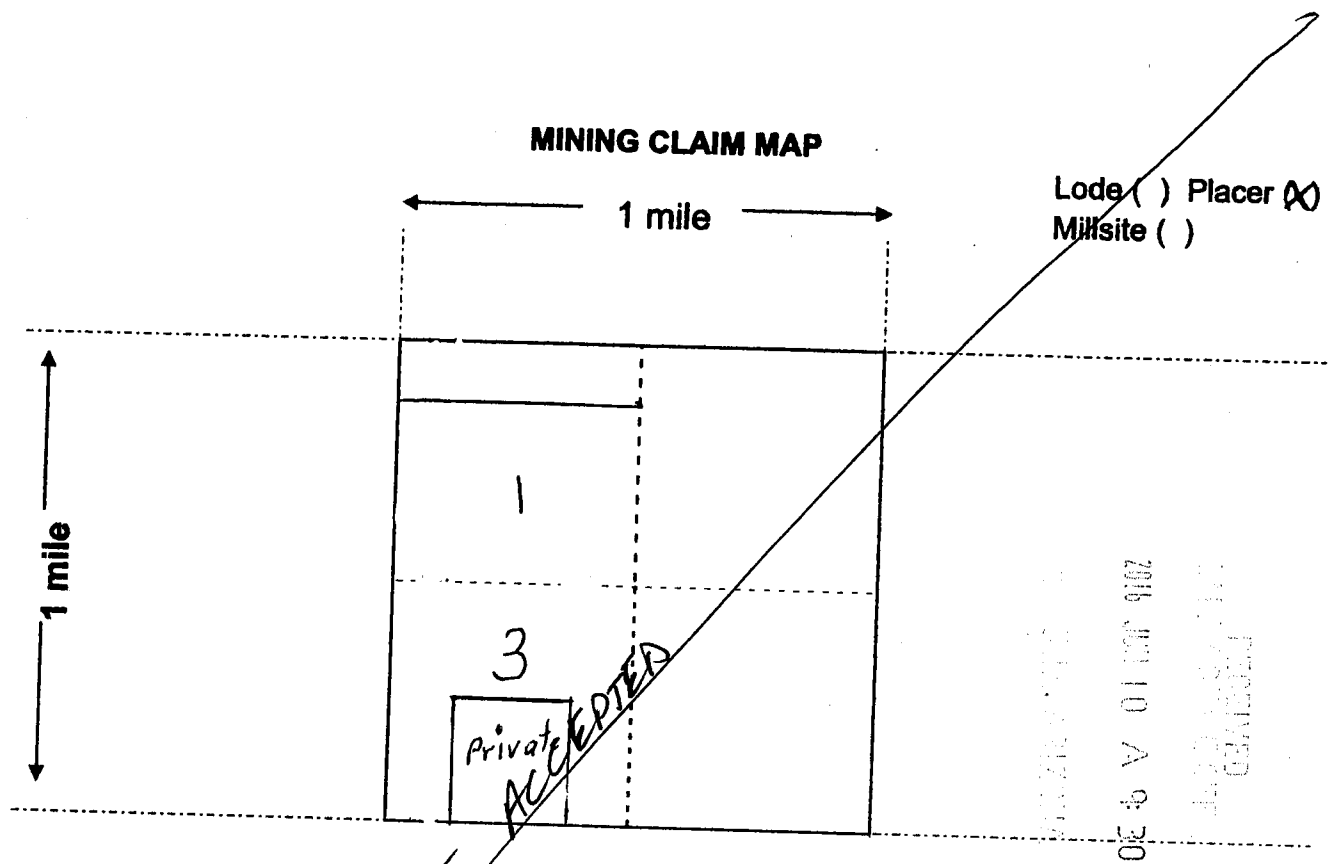
Form MCF102  
Revised July 2014

This form is available from the Arizona Geological Survey and may be reproduced.

\* EXCLUDES LAND IN PATENTS ~~88~~ 846370 AND 889674 PM

AMC 310989

1/16 inch = 132'  
0 + 40 = 5,280'



Amc 310989

NOT



Scale: 1" = 2000 feet

1. The above map depicts the GEAT 3 mining claim, which is located in Section (s) 18, Township 19 South, Range 16 East, Gila and Salt River Base and Meridian, Pima County, Arizona. Total claim acreage is 120 acres

2. The type of corner and location monuments used are as follows: 2x2x5' Posts

3. The bearings and distances in degrees and feet between claim corners and to a public land survey monument are as depicted on the map.

4. If the claim is a placer or millsite claim with exterior limits conforming to legal subdivisions of the public survey, provide a legal description of the claim South East 1/4 of Section 18  
Less the 40acre Private Property

Form MCF100a  
Revised July 2014

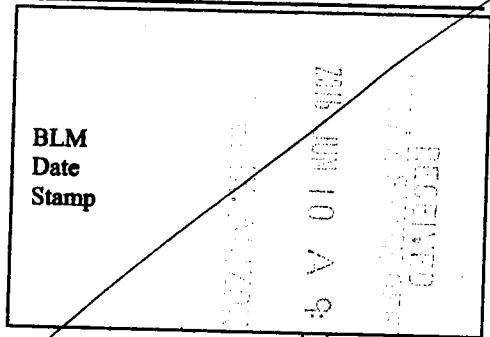


**LOCATION NOTICE FOR PLACER MINING CLAIM**

Amendment BLM Serial # AMC 310990

NOTICE IS HEREBY GIVEN that the GEM 4

\_\_\_\_\_ placer mining claim has been located by Granville Montgomery whose current mailing address is 606 MUKY Way Sierra Vista Arizona 85635



The general course of this claim is South to East and it is situated in Pima County, Arizona. This claim is 1980 feet in length and 2640 feet in width.

120 Total Claim Acreage. This claim runs from the location monument on which this location notice is posted at the NW corner of the claim approximately 1980 feet in a South direction to the South end line and 2640 feet in a East direction to the East end line. This claim is marked by four monuments, one at each corner of the claim.

The location monument on which this notice is posted is situated within Section 18, Township 19 South, Range 16 East, Gila Salt River Base and Meridian, Arizona. This claim encompasses portions of the following legal subdivision(s) if located by legal subdivision or the following quarter section(s), section(s), Township(s) and Range(s) South 3/4 of the SE 1/4 of Sec. 18 T19S R16E, Gila Salt River Base and Meridian, Arizona.

The locality of this claim with reference to some natural object or permanent monument and additional information (if any) concerning its locality are as follows: Its W line is 3s E line and its North line is 2s South line and its East line is 9s W line. Its S line is the 59/60 Property's North line The above information is shown on the attached map.

DATED AND POSTED on the ground this 2nd day of June, 2016.

LOCATOR(s)  AGENT

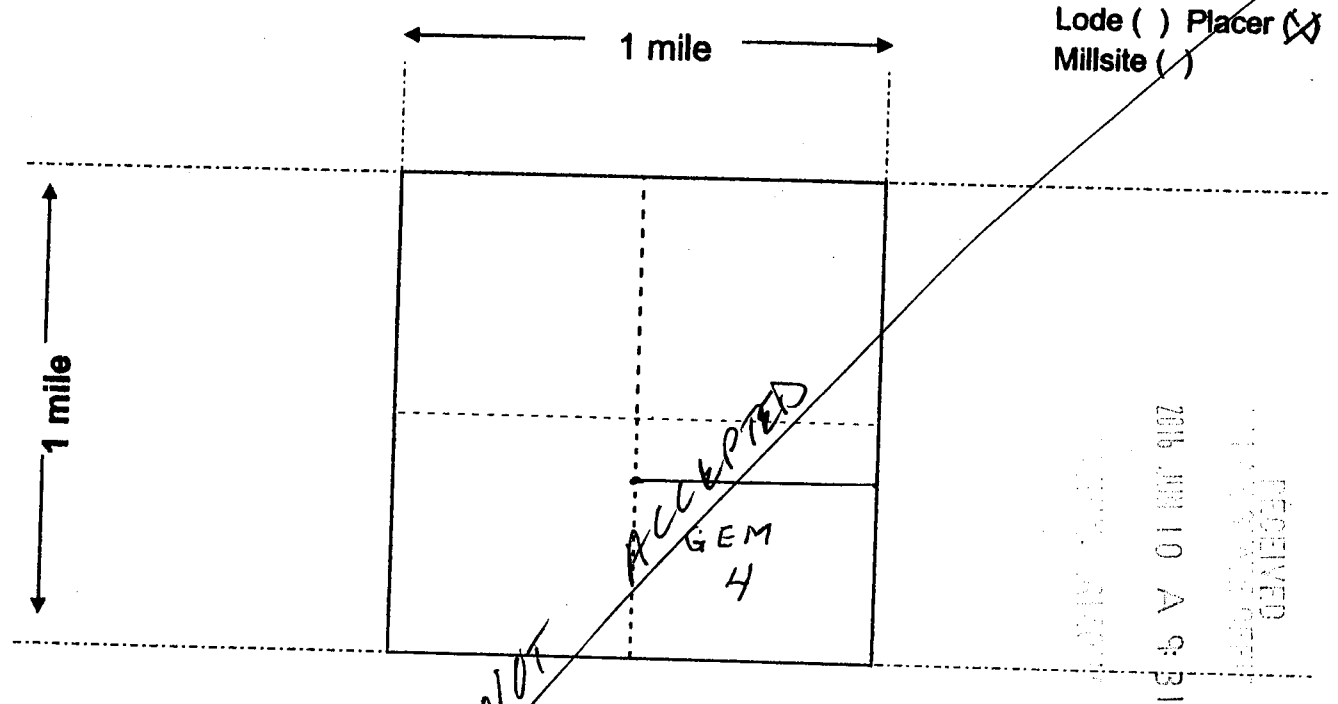
Print Name(s) G. Montgomery

Signature(s) G. Montgomery

AMC 310990

1/16" = 132'  
or 40 = 5280

### MINING CLAIM MAP



*NOT ACCEPTED*

Scale: 1" = 2000 feet



1. The above map depicts the GEM 4 mining claim, which is located in Section (s) 18, Township 19, Range 16 East, Gila and Salt River Base and Meridian, Pima County, Arizona. Total claim acreage is 120
2. The type of corner and location monuments used are as follows: 2x2x5' Posts
3. The bearings and distances in degrees and feet between claim corners and to a public land survey monument are as depicted on the map.
4. If the claim is a placer or millsite claim with exterior limits conforming to legal subdivisions of the public survey, provide a legal description of the claim SE 1/4 Section 18

Form MCF100a  
Revised July 2014

This form is available from the Arizona Geology Survey and may be reproduced.

AMC 310990

**LOCATION NOTICE FOR PLACER MINING CLAIM**

Amendment BLM Serial # 310991


NOTICE IS HEREBY GIVEN that the GEM 5

\_\_\_\_\_ placer mining claim has been located by

Gronville Montgomery whose current mailing

address is 606 MILKY WAY

SIERRA VISTA ARIZONA 85635



The general course of this claim is North and East and it is situated in Pima

County, Arizona. This claim is 1980 feet in length and 2640 feet in width.

120 Total Claim Acreage. This claim runs from the location monument on which this location notice is

posted at the SW corner of the claim approximately 1980 feet in a North direction to the

NW end line and 2640 feet in a East direction to the NE end line. This claim is

marked by four monuments, one at each corner of the claim.

The location monument on which this notice is posted is situated within Section 19, Township

19 S, Range 16 E, Gila Salt River Base and Meridian, Arizona. This claim encompasses

portions of the following legal subdivision(s) if located by legal subdivision or the following quarter section(s),

section(s), Township(s) and Range(s) Is located in the NW 1/4 of Section

19 T19S R16E

, Gila Salt River Base and Meridian, Arizona.

The locality of this claim with reference to some natural object or permanent monument and additional information

(if any) concerning its locality are as follows: Its N line is GEM's S line, its E line is

the 50' 50' Property W line, its S

line is GEM's N line and its W line is the W line

of Sec 19. The above information is shown on the attached map.

DATED AND POSTED on the ground this 19 day of May, 20 16.

LOCATOR(s)  AGENT

Print Name(s) G. Montgomery

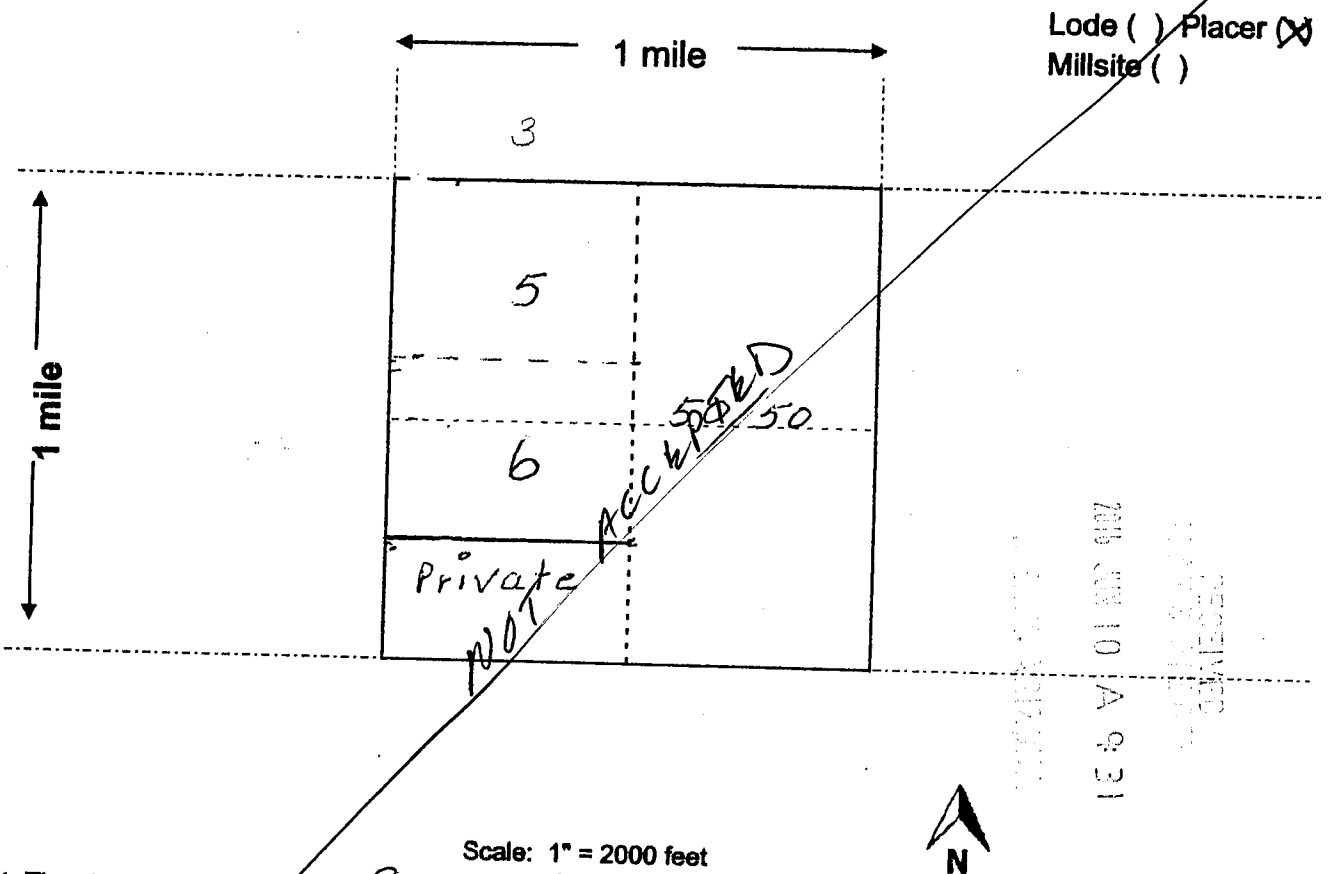
Signature(s) G. Montgomery

Form MCF102  
Revised July 2014

AMC 310991

1/16 inch = 132 ft  
Or 40 1/16 = 5,280

### MINING CLAIM MAP



- Scale: 1" = 2000 feet
- The above map depicts the GEM 5 mining claim, which is located in Section (s) 19, Township 19 South Range 16 East, Gila and Salt River Base and Meridian, Pima County, Arizona. Total claim acreage is 120 Acres
  - The type of corner and location monuments used are as follows: 2x2x5' Posts
  - The bearings and distances in degrees and feet between claim corners and to a public land survey monument are as depicted on the map.
  - If the claim is a placer or millsite claim with exterior limits conforming to legal subdivisions of the public survey, provide a legal description of the claim North 3/4 of the NW 1/4 of Sec. 19

Form MCF100a  
Revised July 2014

**LOCATION NOTICE FOR PLACER MINING CLAIM**

Amendment BLM Serial # 310992


NOTICE IS HEREBY GIVEN that the GEM 6

\_\_\_\_\_ placer mining claim has been located by

Granville Montgomery whose current mailing

address is 606 Miller Way

Sierra Vista, Arizona 85635



The general course of this claim is South to East and it is situated in Pima

County, Arizona. This claim is 1980 feet in length and 40 feet in width.

120 Total Claim Acreage. This claim runs from the location monument on which this location notice is

posted at the NW corner of the claim approximately 170 feet in a South direction to the

SW end line and 2640 feet in a East direction to the SE end line. This claim is

marked by four monuments, one at each corner of the claim.

The location monument on which this notice is posted is situated within Section 19, Township

19 S, Range 16 E, Gila Salt River Base and Meridian, Arizona. This claim encompasses

portions of the following legal subdivision(s) if located by legal subdivision or the following quarter section(s),

section(s), Township(s) and Range(s) N 1/2 of the SW 1/4 and the S

1/4 NW 1/4 of Section 19 T19S R16E, Gila Salt River Base and Meridian, Arizona.

The locality of this claim with reference to some natural object or permanent monument and additional information

(if any) concerning its locality are as follows: Its South line is Greaterville

Marcel's N line and its E line is the W line of the

2970 Marquette

The above information is shown on the attached map.

DATED AND POSTED on the ground this 17 day of May, 2010.

LOCATOR(s)  AGENT

Print Name(s) G. Montgomery

Signature(s) G. Montgomery

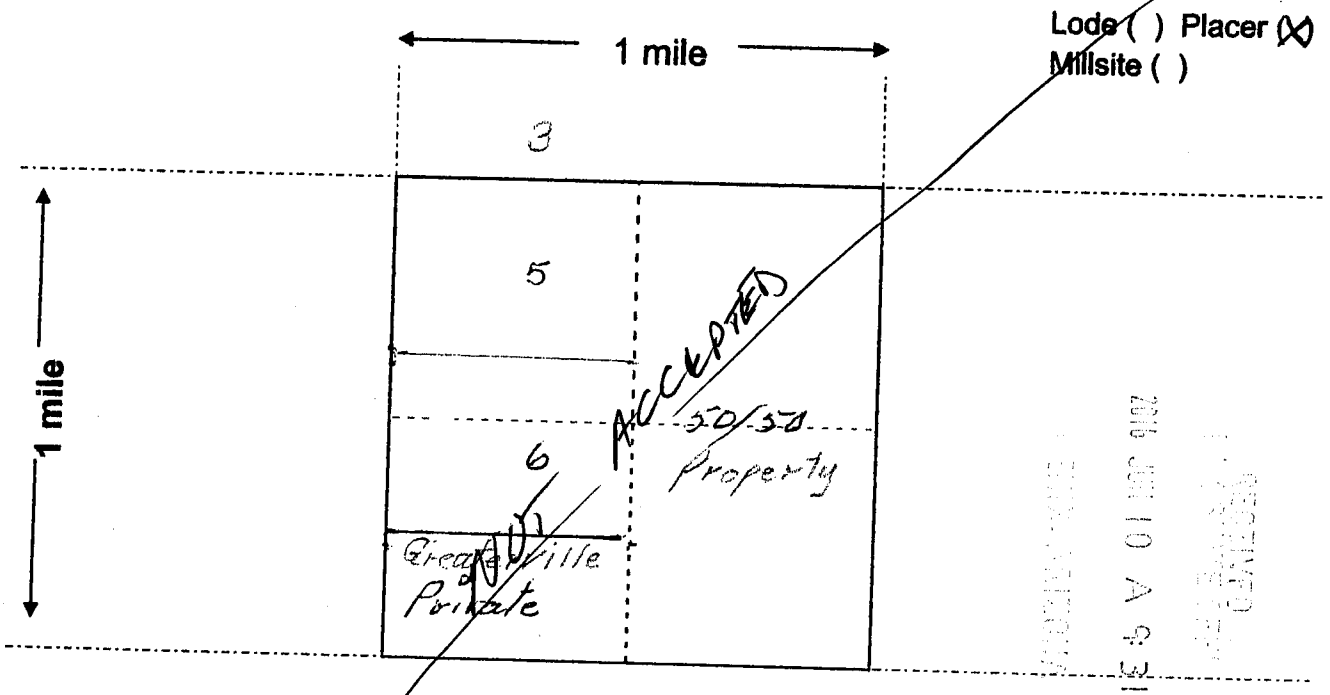
Form MCF102 Revised July 2014

AMC 310992



1/16 inch = 132'  
or 40 = 5,280'

### MINING CLAIM MAP



RECEIVED  
 JUN 10 A 9 31  
 ARIZONA

AMC 310992

- Scale: 1" = 2000 feet
- The above map depicts the GEM 6 mining claim, which is located in Section (s) 19, Township 19 South, Range 16 East, Gila and Salt River Base and Meridian, Pima County, Arizona. Total claim acreage is 120 acres
  - The type of corner and location monuments used are as follows: 2x2x5' Posts
  - The bearings and distances in degrees and feet between claim corners and to a public land survey monument are as depicted on the map.
  - If the claim is a placer or millsite claim with exterior limits conforming to legal subdivisions of the public survey, provide a legal description of the claim SW 1/4 and the NW 1/4 Section 19

Form MCF100a  
Revised July 2014

Memo to File: 12/9/15: Updated 3/28/16  
From: Jeff Garrett-Certified Review Mineral Examiner #40  
Subject: Compliance with 43 CFR 3833.33  
RE: Gem 1-6 (AMC310987-AMC310992), Gem 7-9 (AMC311330-AMC311332)

BLM records indicate that the original association of locators included Georgia Montgomery, Georgette Montgomery, Granville Montgomery Jr., Granville Montgomery Sr., B.L. Montgomery, Donneta Montgomery, Allen Joos, and Vivian Joos. A quitclaim deed dated 7-17-91, filed with Pima County on 8/21/91, shows that Allen Joos and Vivian Joos conveyed their interest in the subject claims to G. Montgomery. The copy of the quitclaim found in BLM records shows both a BLM received, date stamp of 5/9/96 and a BLM received, date stamp of 12/14/12. There is no indication as to why the quitclaims deed was not processed on 5/9/96. The effective date of transfer is governed by state law. In this case the effective date is the date of recordation with the County on 8/21/91.

To show compliance with 43 CFR 3833.33, i.e. ...”must have discovered a valuable mineral deposit before the transfer...” information was delivered by G. Montgomery to the Arizona State Office on 12/8/15. This information was provided with the intent to show that a valuable mineral deposit existed on the claims, prior to transfer. Mr. Montgomery has requested that the information provided remain confidential.

The information submitted included the following:

Introductory letter from G. Montgomery – extensive panning and electronic survey program initiated in 1990, defined “pay channels”; 2lbs of gold recovered from Gem 7&8. East and West Chisp produced 60 ounces of Au. Bulk testing was completed in 1997 verified old reports and 1990s sampling.

A 2008 “Business Economic Plan” indicating “ore reserves” and projected gold values; operational costs and projected income; a copy of a prospective purchase agreement containing information related to sampling that occurred in 1997 within “East and West Chispa”; projections as to average value per cubic yard; estimates as to average depth of gravels; references to historic mineral, mining and geologic reports related to the area in question; quotations from the 1997 California Mining Journal; summary of placer testing and reporting on Greaterville Placers; copy of an undated article by J M Hill, titled Notes of the Placer Deposits of Greaterville, Arizona; a copy of a section from Arizona Gold Placers, labeled Greaterville Placers; a reconnaissance report by Michael H. Owens (1996) with attachments; reconnaissance report by G Montgomery 1978; 1989 thru 1997; revised 2008; placer sample information related to samples taken in Chispa Gulch.

The information submitted, is incomplete and does not provide a prima facie case that a discovery existing on the subject claims before the date of transfer.

Additional information is needed and the current owner should be given the opportunity to provide additional information to show that a valuable mineral deposit was discovered on each of the subject claims prior to transfer.

The claimant should fully describe the reasons why the deposit claimed is believed to be a valuable mineral deposit. This should include sufficient details so that a mineral examiner can determine that the claim owner had a reasonable prospect of success in developing placer gold deposit at the time of transfer. The following information or additional information is needed:

Map or maps showing the location of the mining claims and the location of related references, i.e., East and West Chispa, etc.

Map or maps showing the location of samples, in relationship to the mining claims, which were taken in 1990 and 1997, and the findings resulting from each sample (gold quantity). The chart found on page 71 of the information provided, is not completely legible and it is not clear as to the relationship of the data to the subject claims either in time or location.

A showing of how the sampling resulted in a determination of an "ore reserve" of 10 million yards for, the Gem claims

On 3/15/16 Mr. Montgomery met with me to provide me with additional information as requested. Mr. Montgomery has requested that all information be treated as confidential and that the information provided, be returned.

Mr. Montgomery showed me the viald gold samples resulting from sampling done on Gem#4 and Gem#5 and provided a map indicating sample locations, provided information as to the number of 5 gallon buckets processed and the amount of gold in penny weight recovered from each sample location. He explained where East and West Chispa was in relationship to the claims and explained that the chart found on page 71 was related to the sampling that occurred on Gem#4 and Gem#5. Mr. Montgomery could not provide any insight on the 10 million yard "ore reserve" and informed me that I would need to talk to the author of the report that designated the "ore reserve".

The information provided indicates a prim face argument to show that a valuable mineral deposit existed on the Gem#4 (AMC310990) and Gem#5 (AMC310991) claims, prior to transfer. Using geologic inference Gem#3 (AMC310989) can also be included as having a valuable mineral deposit prior to transfer.

Mr. Montgomery stated that no sampling had been done on Gem#1(AMC310987) or Gem#2 (AMC310988). He indicated that he had pan sampled Gem#6 (AMC310992) and Gem#9 (AMC311332) and had found gold nuggets, but he could not provide any additional supporting information. He indicated that he had metal detected and found 2.5 pounds of gold in one location on Gem#7 (AMC311330) and 1.2 ounces of gold at a location on Gem#8 (AMC311331) and indicated these locations on the map. It is not clear how these nugget hot spots related to the general geology of the area and whether or not similar nuggets or other gold can be found elsewhere on the claims. It seems that if the nuggets were the norm rather than the exception, then Mr. Montgomery would have continued in his metal detecting endeavors. There is no indication that there remains gold to be found as no other sampling was done.

The information submitted, provided a minimal prima facie case for a discovery for mining claims AMC310989, AMC38990 and AMC38991.

There was no information provided to show that samples were taken on lands encumbered by mining claims AMC310987 or AMC310988. To indicate discovery of a valuable mineral deposit on a specific claim, verifiable sampling must have occurred on that claim.

Even though mining claims AMC310992 and AMC311332 were pan sampled, no supporting information was provided to substantiate what the samples represented. Information was not provided to indicate sample volume, material sampled, raw gold recovered, raw gold weight, or reserve estimates.

Though gold nuggets were discovered through metal detecting on AMC311330 and AMC311331, insufficient information was provided to show that there was an adequate resource that could be mined and processed so as to have a valuable mine, i.e. no reserve estimate, no deposit boundary, no development or processing costs, equipment to be used, or breakdown of costs (equipment operation, labor, supplies, equipment costs and development and reclamation costs) specific to these two claims was provided.

The information submitted was insufficient to show that a valuable mineral deposit was discovered prior to the transfer of AMC310992, AMC311332, AMC310987, AMC310988, AMC311330 and AMC311331.



Memo to File: 12/9/15

From: Jeff Garrett-Certified Review Mineral Examiner #40

Subject: Compliance with 43 CFR 3833.33

RE: Gem 1-6 (AMC310987-AMC310992), Gem 7-9 (AMC311330-AMC311332)

BLM records indicate that the original association of locators included Georgia Montgomery, Georgette Montgomery, Granville Montgomery Jr., Granville Montgomery Sr., B.L. Montgomery, Donneta Montgomery, Allen Joos, and Vivian Joos. A quitclaim deed dated 7-17-91, filed with Pima County on 8/21/91, shows that Allen Joos and Vivian Joos conveyed their interest in the subject claims to G. Montgomery. The copy of the quitclaim found in BLM records shows both a BLM received, date stamp of 5/9/96 and a BLM received, date stamp of 12/14/12. There is no indication as to why the quitclaims deed was not processed on 5/9/96. The effective date of transfer is governed by state law. In this case the effective date is the date of recordation with the County on 8/21/91.

To show compliance with 43 CFR 3833.33, i.e. ...”must have discovered a valuable mineral deposit before the transfer...” information was delivered by G. Montgomery to the Arizona State Office on 12/8/15. This information was provided with the intent to show that a valuable mineral deposit existed on the claims, prior to transfer. Mr. Montgomery has requested that the information provided remain confidential.

The information submitted included the following:

Introductory letter from G. Montgomery – extensive panning and electronic survey program initiated in 1990, defined “pay channels”; 2lbs of gold recovered from Gem 7&8. East and West Chisp produced 60 ounces of Au. Bulk testing was completed in 1997 verified old reports and 1990s sampling.

A 2008 “Business Economic Plan” indicating “ore reserves” and projected gold values; operational costs and projected income; a copy of a prospective purchase agreement containing information related to sampling that occurred in 1997 within “East and West Chispa”; projections as to average value per cubic yard; estimates as to average depth of gravels; references to historic mineral, mining and geologic reports related to the area in question; quotations from the 1997 California Mining Journal; summary of placer testing and reporting on Graterville Placers; copy of an undated article by J M Hill, titled Notes of the Placer Deposits of Graterville, Arizona; a copy a section from Arizona Gold Placers, labeled Graterville Placers; a reconnaissance report by Michael H. Owens (1996) with attachments; reconnaissance report by G Montgomery 1978; 1989 thru 1997; revised 2008; placer sample information related to samples taken in Chispa Gulch.



The information submitted, is incomplete and does not provide a prima facie case that a discovery existing on the subject claims before the date of transfer.

Additional information is needed and the current owner should be given the opportunity to provide additional information to show that a valuable mineral deposit was discovered on each of the subject claims prior to transfer.

The claimant should fully describe the reasons why the deposit claimed is believed to be a valuable mineral deposit. This should include sufficient details so that a mineral examiner can determine that the claim owner had a reasonable prospect of success in developing placer gold deposit at the time of transfer. The following information or additional information is needed:

Map or maps showing the location of the mining claims and the location of related references, i.e., East and West Chispa, etc.

Map or maps showing the location of samples, in relationship to the mining claims, which were taken in 1990 and 1997, and the findings resulting from each sample (gold quantity). The chart found on page 71 of the information provided, is not completely legible and it is not clear as to the relationship of the data to the subject claims either in time or location.

A showing of how the sampling resulted in a determination of an "ore reserve" of 10 million yards for, the Gem claims

Provided by Sonia Santillan/WO from vendor  
 Address corrections 5/19/15

310987

Admin State	Serial Nr Full	Mc Lead Case Ser Nr	Cust Nm	Address	City	State	Zip	Move Date	Address	Address 2	City	State	Zip5	Zip4
AZ	AMC416357	AMC416357	ANDERSON LARRY	6335 N POTTERY PL	PRESCOTT	AZ	863058661	201502	20490 TIMOTHY DR		SOULSBYVILL	CA	95372	9737
AZ	AMC425373	AMC425373	BENNETTO JOHN	20218 E TONELEA TRL	MAYER	AZ	863332509	201502	22119 N 36TH ST		PHOENIX	AZ	85050	7395
AZ	AMC425294	AMC425284	BLUNCK PHILLIP	260 HUDSON AVE	NAMPA	ID	836512320	201412	6452 CHERRY LN		NAMPA	ID	83687	8300
AZ	AMC404135	AMC404130	BRITTON DOUG	17210 E HILLCREST DR	FOUNTAIN HILLS	AZ	852686719	201411	15359 E LOTUS LN		FOUNTAIN HILLS	AZ	85268	4375
AZ	AMC404136	AMC404130	BRITTON DOUG	17210 E HILLCREST DR	FOUNTAIN HILLS	AZ	852686719	201411	15359 E LOTUS LN		FOUNTAIN HILLS	AZ	85268	4375
AZ	AMC417510	AMC417508	BRUNN MICHAEL	4664 FLANDERS WAY	DENVER	CO	802496687	201403	1181 S ZENO WAY	UNIT D	AURORA	CO	80017	5726
AZ	AMC417511	AMC417508	BRUNN MICHAEL	4664 FLANDERS WAY	DENVER	CO	802496687	201403	1181 S ZENO WAY	UNIT D	AURORA	CO	80017	5726
AZ	AMC417512	AMC417508	BRUNN MICHAEL	4664 FLANDERS WAY	DENVER	CO	802496687	201403	1181 S ZENO WAY	UNIT D	AURORA	CO	80017	5726
AZ	AMC350781	AMC350781	BURKETT DAVID	17007 E DARLEEN DR	LEANDER	TX	786419616	201411	17504 W 1ST ST		LEANDER	TX	78641	9469
AZ	AMC421630	AMC421630	CARLING JOSH	PO BOX 1412	BAGDAD	AZ	863211412	201407	HC 1	BOX 3061	BAGDAD	AZ	86321	9706
AZ	AMC421631	AMC421630	CARLING JOSH	PO BOX 1412	BAGDAD	AZ	863211412	201407	HC 1	BOX 3061	BAGDAD	AZ	86321	9706
AZ	AMC421632	AMC421630	CARLING JOSH	PO BOX 1412	BAGDAD	AZ	863211412	201407	HC 1	BOX 3061	BAGDAD	AZ	86321	9706
AZ	AMC424950	AMC424950	CARLING JOSH	PO BOX 1412	BAGDAD	AZ	863211412	201407	HC 1	BOX 3061	BAGDAD	AZ	86321	9706
AZ	AMC424951	AMC424950	CARLING JOSH	PO BOX 1412	BAGDAD	AZ	863211412	201407	HC 1	BOX 3061	BAGDAD	AZ	86321	9706
AZ	AMC429445	AMC429445	CHARLEBOIX HOWARD F	4804 4TH AVE N APT 2	GREAT FALLS	MT	594051415	201403	48 COVE LN		GREAT FALLS	MT	59404	6123
AZ	AMC429446	AMC429445	CHARLEBOIX HOWARD F	4804 4TH AVE N APT 2	GREAT FALLS	MT	594051415	201403	48 COVE LN		GREAT FALLS	MT	59404	6123
AZ	AMC422789	AMC422789	CIESZKI TIMOTHY K	PO BOX 1	YARNELL	AZ	853620001	201410	419 N WASHINGTON AVE		TITUSVILLE	FL	32796	5808
AZ	AMC424569	AMC424569	CIESZKI TIMOTHY K	PO BOX 1	YARNELL	AZ	853620001	201410	419 N WASHINGTON AVE		TITUSVILLE	FL	32796	5808
AZ	AMC430246	AMC430246	CIUMMO MICHAEL	11433 E JUAN TABO RD	SCOTTSDALE	AZ	852555706	201503	19602 N 32ND ST	LOT 94	PHOENIX	AZ	85050	1930
AZ	AMC430247	AMC430246	CIUMMO MICHAEL	11433 E JUAN TABO RD	SCOTTSDALE	AZ	852555706	201503	19602 N 32ND ST	LOT 94	PHOENIX	AZ	85050	1930
AZ	AMC416910	AMC416910	CLARK ANDY	PO BOX 354	SUPERIOR	AZ	851731305	201409	53515 SUTTON PL		MIAMI	AZ	85539	9630
AZ	AMC421119	AMC421119	CODER LANA	2138 LYNXWOOD DR	PRESCOTT	AZ	863015481	201412	10801 S STATE ROUTE 69		MAYER	AZ	86333	5804
AZ	AMC420818	AMC420818	COUILLARD JACKIE	11663 PINE BEACH DR	BRAINERD	MN	564012065	201405	3014 ROCKING RANCH		PINE RIVER	MN	56474	4030
AZ	AMC426108	AMC426104	CRAWFORD SHAWN	2630 ARNOLD DR	ELLSWORTH AFB	SD	577064813	201503	9405 OREN THOMPSON RD		CHARLOTTE	NC	28213	7733
AZ	AMC395633	AMC395633	DAMOUTH LANNY	4717 W PARADISE LN	GLENDALE	AZ	853062632	201408	5350 W BELL RD	STE C122	GLENDALE	AZ	85308	3907
AZ	AMC395634	AMC395633	DAMOUTH LANNY	4717 W PARADISE LN	GLENDALE	AZ	853062632	201408	5350 W BELL RD	STE C122	GLENDALE	AZ	85308	3907
AZ	AMC428197	AMC428197	DESERT GOLD DIGGERS INC	PO BOX 85358	TUCSON	AZ	857545358	201407	PO BOX 5215		TUCSON	AZ	85703	0215
AZ	AMC428198	AMC428197	DESERT GOLD DIGGERS INC	PO BOX 85358	TUCSON	AZ	857545358	201407	PO BOX 5215		TUCSON	AZ	85703	0215
AZ	AMC428199	AMC428197	DESERT GOLD DIGGERS INC	PO BOX 85358	TUCSON	AZ	857545358	201407	PO BOX 5215		TUCSON	AZ	85703	0215
AZ	AMC428200	AMC428197	DESERT GOLD DIGGERS INC	PO BOX 85358	TUCSON	AZ	857545358	201407	PO BOX 5215		TUCSON	AZ	85703	0215
AZ	AMC428201	AMC428197	DESERT GOLD DIGGERS INC	PO BOX 85358	TUCSON	AZ	857545358	201407	PO BOX 5215		TUCSON	AZ	85703	0215
AZ	AMC428202	AMC428197	DESERT GOLD DIGGERS INC	PO BOX 85358	TUCSON	AZ	857545358	201407	PO BOX 5215		TUCSON	AZ	85703	0215
AZ	AMC428203	AMC428197	DESERT GOLD DIGGERS INC	PO BOX 85358	TUCSON	AZ	857545358	201407	PO BOX 5215		TUCSON	AZ	85703	0215
AZ	AMC428204	AMC428197	DESERT GOLD DIGGERS INC	PO BOX 85358	TUCSON	AZ	857545358	201407	PO BOX 5215		TUCSON	AZ	85703	0215
AZ	AMC428205	AMC428197	DESERT GOLD DIGGERS INC	PO BOX 85358	TUCSON	AZ	857545358	201407	PO BOX 5215		TUCSON	AZ	85703	0215
AZ	AMC428206	AMC428197	DESERT GOLD DIGGERS INC	PO BOX 85358	TUCSON	AZ	857545358	201407	PO BOX 5215		TUCSON	AZ	85703	0215
AZ	AMC428207	AMC428197	DESERT GOLD DIGGERS INC	PO BOX 85358	TUCSON	AZ	857545358	201407	PO BOX 5215		TUCSON	AZ	85703	0215
AZ	AMC428208	AMC428197	DESERT GOLD DIGGERS INC	PO BOX 85358	TUCSON	AZ	857545358	201407	PO BOX 5215		TUCSON	AZ	85703	0215
AZ	AMC428209	AMC428197	DESERT GOLD DIGGERS INC	PO BOX 85358	TUCSON	AZ	857545358	201407	PO BOX 5215		TUCSON	AZ	85703	0215
AZ	AMC428286	AMC428286	DESERT GOLD DIGGERS INC	PO BOX 85358	TUCSON	AZ	857545358	201407	PO BOX 5215		TUCSON	AZ	85703	0215
AZ	AMC428287	AMC428286	DESERT GOLD DIGGERS INC	PO BOX 85358	TUCSON	AZ	857545358	201407	PO BOX 5215		TUCSON	AZ	85703	0215
AZ	AMC427885	AMC427885	DIXON NELSON	PO BOX 819	CONGRESS	AZ	857545358	201407	PO BOX 5215		TUCSON	AZ	85703	0215
AZ	AMC418665	AMC418660	FINK ALAN	718 AVENUE D	BILLINGS	MT	591023536	201504	114 9TH AVE SW		SIDNEY	MT	59270	3721
AZ	AMC390947	AMC390947	FROMBACH ELMER W JR	4103 55TH AVE SW	SEATTLE	WA	981163916	201501	1925 S CORONADO RD	APT 2069	GILBERT	AZ	85295	2215
AZ	AMC390947	AMC390947	FROMBACH KRISTI	4103 55TH AVE SW	SEATTLE	WA	981163916	201501	1925 S CORONADO RD	APT 2069	GILBERT	AZ	85295	2215
AZ	AMC373841	AMC373840	GRASSE STERLING	PO BOX 999	CONGRESS	AZ	853320999	201402	15572 E KENYON AVE		AURORA	CO	80013	2437
AZ	AMC373842	AMC373840	GRASSE STERLING	PO BOX 999	CONGRESS	AZ	853320999	201402	15572 E KENYON AVE		AURORA	CO	80013	2437
AZ	AMC430503	AMC430503	HAHN GREGORY A	8353 W ILIFF AVE	LAKEWOOD	CO	802273009	201504	PO BOX 2428		CORTARO	AZ	85652	2428
AZ	AMC430504	AMC430503	HAHN GREGORY A	8353 W ILIFF AVE	LAKEWOOD	CO	802273009	201504	PO BOX 2428		CORTARO	AZ	85652	2428
AZ	AMC430505	AMC430503	HAHN GREGORY A	8353 W ILIFF AVE	LAKEWOOD	CO	802273009	201504	PO BOX 2428		CORTARO	AZ	85652	2428
AZ	AMC430506	AMC430503	HAHN GREGORY A	8353 W ILIFF AVE	LAKEWOOD	CO	802273009	201504	PO BOX 2428		CORTARO	AZ	85652	2428
AZ	AMC430507	AMC430503	HAHN GREGORY A	8353 W ILIFF AVE	LAKEWOOD	CO	802273009	201504	PO BOX 2428		CORTARO	AZ	85652	2428



AZ	AMC430508	AMC430503	HAHN GREGORY A	8353 W ILIFF AVE	LAKEWOOD	CO	802273009	201504	PO BOX 2428			CORTARO	AZ	85652	2428
AZ	AMC430509	AMC430503	HAHN GREGORY A	8353 W ILIFF AVE	LAKEWOOD	CO	802273009	201504	PO BOX 2428			CORTARO	AZ	85652	2428
AZ	AMC430510	AMC430503	HAHN GREGORY A	8353 W ILIFF AVE	LAKEWOOD	CO	802273009	201504	PO BOX 2428			CORTARO	AZ	85652	2428
AZ	AMC430511	AMC430503	HAHN GREGORY A	8353 W ILIFF AVE	LAKEWOOD	CO	802273009	201504	PO BOX 2428			CORTARO	AZ	85652	2428
AZ	AMC430512	AMC430503	HAHN GREGORY A	8353 W ILIFF AVE	LAKEWOOD	CO	802273009	201504	PO BOX 2428			CORTARO	AZ	85652	2428
AZ	AMC430513	AMC430503	HAHN GREGORY A	8353 W ILIFF AVE	LAKEWOOD	CO	802273009	201504	PO BOX 2428			CORTARO	AZ	85652	2428
AZ	AMC430514	AMC430503	HAHN GREGORY A	8353 W ILIFF AVE	LAKEWOOD	CO	802273009	201504	PO BOX 2428			CORTARO	AZ	85652	2428
AZ	AMC430515	AMC430503	HAHN GREGORY A	8353 W ILIFF AVE	LAKEWOOD	CO	802273009	201504	PO BOX 2428			CORTARO	AZ	85652	2428
AZ	AMC430516	AMC430503	HAHN GREGORY A	8353 W ILIFF AVE	LAKEWOOD	CO	802273009	201504	PO BOX 2428			CORTARO	AZ	85652	2428
AZ	AMC430517	AMC430503	HAHN GREGORY A	8353 W ILIFF AVE	LAKEWOOD	CO	802273009	201504	PO BOX 2428			CORTARO	AZ	85652	2428
AZ	AMC430518	AMC430503	HAHN GREGORY A	8353 W ILIFF AVE	LAKEWOOD	CO	802273009	201504	PO BOX 2428			CORTARO	AZ	85652	2428
AZ	AMC424721	AMC424720	HARMON STEPHEN M	1080 W 3300 S APT 1083	SALT LAKE CITY	UT	841193372	201407	2846 S 9150 W			MAGNA	UT	84044	1048
AZ	AMC424720	AMC424720	HOBBS MARK RAY	PO BOX 47	WESTBY	MT	592750047	201406	2506 CEDAR AVE			GREELEY	CO	80631	7918
AZ	AMC424721	AMC424720	HOBBS MARK RAY	PO BOX 47	WESTBY	MT	592750047	201406	2506 CEDAR AVE			GREELEY	CO	80631	7918
AZ	AMC424723	AMC424720	HOBBS MARK RAY	PO BOX 47	WESTBY	MT	592750047	201406	2506 CEDAR AVE			GREELEY	CO	80631	7918
AZ	AMC428769	AMC428769	HOBBS MARK RAY	PO BOX 47	WESTBY	MT	592750047	201406	2506 CEDAR AVE			GREELEY	CO	80631	7918
AZ	AMC350435	AMC350435	HOFFMAN JOHN J	PO BOX 211	LAVEEN	AZ	853390211	201411	3504 W TANNER RANCH RD			QUEEN CREEK	AZ	85142	3044
AZ	AMC350436	AMC350435	HOFFMAN JOHN J	PO BOX 211	LAVEEN	AZ	853390211	201411	3504 W TANNER RANCH RD			QUEEN CREEK	AZ	85142	3044
AZ	AMC355908	AMC355908	HOFFMAN JOHN J	PO BOX 211	LAVEEN	AZ	853390211	201411	3504 W TANNER RANCH RD			QUEEN CREEK	AZ	85142	3044
AZ	AMC356376	AMC356376	HOFFMAN JOHN J	PO BOX 211	LAVEEN	AZ	853390211	201411	3504 W TANNER RANCH RD			QUEEN CREEK	AZ	85142	3044
AZ	AMC356377	AMC356376	HOFFMAN JOHN J	PO BOX 211	LAVEEN	AZ	853390211	201411	3504 W TANNER RANCH RD			QUEEN CREEK	AZ	85142	3044
AZ	AMC356378	AMC356376	HOFFMAN JOHN J	PO BOX 211	LAVEEN	AZ	853390211	201411	3504 W TANNER RANCH RD			QUEEN CREEK	AZ	85142	3044
AZ	AMC356379	AMC356376	HOFFMAN JOHN J	PO BOX 211	LAVEEN	AZ	853390211	201411	3504 W TANNER RANCH RD			QUEEN CREEK	AZ	85142	3044
AZ	AMC356616	AMC356616	HOFFMAN JOHN J	PO BOX 211	LAVEEN	AZ	853390211	201411	3504 W TANNER RANCH RD			QUEEN CREEK	AZ	85142	3044
AZ	AMC395803	AMC395803	HOFFMAN JOHN J	PO BOX 211	LAVEEN	AZ	853390211	201411	3504 W TANNER RANCH RD			QUEEN CREEK	AZ	85142	3044
AZ	AMC395804	AMC395803	HOFFMAN JOHN J	PO BOX 211	LAVEEN	AZ	853390211	201411	3504 W TANNER RANCH RD			QUEEN CREEK	AZ	85142	3044
AZ	AMC358799	AMC358798	JEWELL MAUREEN	1885 COUNTY ROAD	RIFLE	CO	816508421	201411	5122 MOOSEHOLLOW DR	UNIT 211		EDEN	UT	84310	6605
AZ	AMC364971	AMC364971	JEWELL MAUREEN	1885 COUNTY ROAD	RIFLE	CO	816508421	201411	5122 MOOSEHOLLOW DR	UNIT 211		EDEN	UT	84310	6605
AZ	AMC358799	AMC358798	JEWELL WILLIAM	1885 COUNTY ROAD	RIFLE	CO	816508421	201411	5122 MOOSEHOLLOW DR	UNIT 211		EDEN	UT	84310	6605
AZ	AMC364971	AMC364971	JEWELL WILLIAM	1885 COUNTY ROAD	RIFLE	CO	816508421	201411	5122 MOOSEHOLLOW DR	UNIT 211		EDEN	UT	84310	6605
AZ	AMC412555	AMC412553	JOHNSON CHRISTOPHER	6355 GENESEE ST	LANCASTER	NY	140869729	201412	1411 PERSIMMON WAY			LAKELAND	FL	33811	1518
AZ	AMC414503	AMC414489	JOHNSON MARC	2302 S DELAWARE ST	DENVER	CO	802234321	201412	3897 N BOUSE RD			GOLDEN VALLEY	AZ	86413	9379
AZ	AMC350130	AMC350128	JONES TIM	4143 N 27TH ST APT 11	PHOENIX	AZ	850165765	201408	8202 W PICCADILLY RD			PHOENIX	AZ	85033	3414
AZ	AMC425399	AMC425399	KELLER CHRISTOPHER	911 S 17TH AVE # 1	PHOENIX	AZ	850073507	201501	232 S 12TH AVE			PHOENIX	AZ	85007	3101
AZ	AMC397857	AMC397857	KRISHER JOSEPH	5326 CONGRESS AVE	MADISON	WI	537182273	201409	885 GARDEN DR	APT 122		SUN PRAIRIE	WI	53590	4172
AZ	AMC397858	AMC397857	KRISHER JOSEPH	5326 CONGRESS AVE	MADISON	WI	537182273	201409	885 GARDEN DR	APT 122		SUN PRAIRIE	WI	53590	4172
AZ	AMC397859	AMC397857	KRISHER JOSEPH	5326 CONGRESS AVE	MADISON	WI	537182273	201409	885 GARDEN DR	APT 122		SUN PRAIRIE	WI	53590	4172
AZ	AMC417683	AMC417680	LATHROP DANIEL	1594 WADSWORTH	DIXON	IL	610218642	201503	PO BOX 762			AGUILA	AZ	85320	0762
AZ	AMC417683	AMC417680	LATHROP LISA	1594 WADSWORTH	DIXON	IL	610218642	201503	PO BOX 762			AGUILA	AZ	85320	0762
AZ	AMC430384	AMC430384	LATZY EDWARD J	PO BOX 4643	QUARTZSITE	AZ	853594643	201503	6475 BRANDYWINE DR			ANDOVER	OH	44003	9209
AZ	AMC404135	AMC404130	MILLAY HONEY	17210 E HILLCREST DR	FOUNTAIN HILLS	AZ	852686719	201411	15359 E LOTUS LN			FOUNTAIN HILLS	AZ	85268	4375
AZ	AMC404136	AMC404130	MILLAY HONEY	17210 E HILLCREST DR	FOUNTAIN HILLS	AZ	852686719	201411	15359 E LOTUS LN			FOUNTAIN HILLS	AZ	85268	4375
AZ	AMC413507	AMC413507	MOFFETT SHAWN	7350 W VEDA LN	KIRKLAND	AZ	863326074	201407	602 E MADISON AVE	UNIT 26		MILTON	WI	53563	1345
AZ	AMC417355	AMC417355	MOFFETT SHAWN	7350 W VEDA LN	KIRKLAND	AZ	863326074	201407	602 E MADISON AVE	UNIT 26		MILTON	WI	53563	1345
AZ	AMC421633	AMC421633	MOFFETT SHAWN	7350 W VEDA LN	KIRKLAND	AZ	863326074	201407	602 E MADISON AVE	UNIT 26		MILTON	WI	53563	1345
AZ	AMC310987	AMC310987	MONTGOMERY GEORGETTE	908 SELLERS DR NE	ALBUQUERQUE	NM	871125164	201407	1000 MADEIRA DR SE	APT 2		ALBUQUERQUE	NM	87108	4648
AZ	AMC310988	AMC310987	MONTGOMERY GEORGETTE	908 SELLERS DR NE	ALBUQUERQUE	NM	871125164	201407	1000 MADEIRA DR SE	APT 2		ALBUQUERQUE	NM	87108	4648
AZ	AMC310989	AMC310987	MONTGOMERY GEORGETTE	908 SELLERS DR NE	ALBUQUERQUE	NM	871125164	201407	1000 MADEIRA DR SE	APT 2		ALBUQUERQUE	NM	87108	4648

AZ	AMC310990	AMC310987	MONTGOMERY GEORGETTE	908 SELLERS DR NE	ALBUQUERQUE	NM	871125164	201407	1000 MADEIRA DR SE	APT 2	ALBUQUERQUE	NM	87108	4648
AZ	AMC310991	AMC310987	MONTGOMERY GEORGETTE	908 SELLERS DR NE	ALBUQUERQUE	NM	871125164	201407	1000 MADEIRA DR SE	APT 2	ALBUQUERQUE	NM	87108	4648
AZ	AMC310992	AMC310987	MONTGOMERY GEORGETTE	908 SELLERS DR NE	ALBUQUERQUE	NM	871125164	201407	1000 MADEIRA DR SE	APT 2	ALBUQUERQUE	NM	87108	4648
AZ	AMC311330	AMC311330	MONTGOMERY GEORGETTE	908 SELLERS DR NE	ALBUQUERQUE	NM	871125164	201407	1000 MADEIRA DR SE	APT 2	ALBUQUERQUE	NM	87108	4648
AZ	AMC311331	AMC311330	MONTGOMERY GEORGETTE	908 SELLERS DR NE	ALBUQUERQUE	NM	871125164	201407	1000 MADEIRA DR SE	APT 2	ALBUQUERQUE	NM	87108	4648
AZ	AMC311332	AMC311330	MONTGOMERY GEORGETTE	908 SELLERS DR NE	ALBUQUERQUE	NM	871125164	201407	1000 MADEIRA DR SE	APT 2	ALBUQUERQUE	NM	87108	4648
AZ	AMC371820	AMC371820	MONZON BENARDO	878 ENTRADA PL	CHULA VISTA	CA	919106527	201503	1338 NICOLETTE AVE	UNIT 1012	CHULA VISTA	CA	91913	3975
AZ	AMC371821	AMC371820	MONZON BENARDO	878 ENTRADA PL	CHULA VISTA	CA	919106527	201503	1338 NICOLETTE AVE	UNIT 1012	CHULA VISTA	CA	91913	3975
AZ	AMC412339	AMC412339	OLSON DAVID	26039 EDELWEISS CIR	EVERGREEN	CO	804395521	201503	9690 HARRISON ST		THORNTON	CO	80229	2825
AZ	AMC412340	AMC412339	OLSON DAVID	26039 EDELWEISS CIR	EVERGREEN	CO	804395521	201503	9690 HARRISON ST		THORNTON	CO	80229	2825
AZ	AMC412341	AMC412339	OLSON DAVID	26039 EDELWEISS CIR	EVERGREEN	CO	804395521	201503	9690 HARRISON ST		THORNTON	CO	80229	2825
AZ	AMC412342	AMC412339	OLSON DAVID	26039 EDELWEISS CIR	EVERGREEN	CO	804395521	201503	9690 HARRISON ST		THORNTON	CO	80229	2825
AZ	AMC413133	AMC413133	OLSON DAVID	26039 EDELWEISS CIR	EVERGREEN	CO	804395521	201503	9690 HARRISON ST		THORNTON	CO	80229	2825
AZ	AMC413134	AMC413133	OLSON DAVID	26039 EDELWEISS CIR	EVERGREEN	CO	804395521	201503	9690 HARRISON ST		THORNTON	CO	80229	2825
AZ	AMC413135	AMC413133	OLSON DAVID	26039 EDELWEISS CIR	EVERGREEN	CO	804395521	201503	9690 HARRISON ST		THORNTON	CO	80229	2825
AZ	AMC413136	AMC413133	OLSON DAVID	26039 EDELWEISS CIR	EVERGREEN	CO	804395521	201503	9690 HARRISON ST		THORNTON	CO	80229	2825
AZ	AMC427887	AMC427887	PEZA DOMINICK	3450 N HUALAPAI WAY	LAS VEGAS	NV	891298088	201411	6600 COASTAL BREEZE CT		LAS VEGAS	NV	89108	4353
AZ	AMC421119	AMC421119	POMICHTER RAYMOND M	9295 S STEVEN TRL	KIRKLAND	AZ	863325040	201503	10801 S STATE ROUTE		MAYER	AZ	86333	5804
AZ	AMC425532	AMC425532	PUCKETT JOE	6412 W ROMA AVE	PHOENIX	AZ	850332724	201405	PO BOX 778		DEWEY	AZ	86327	0778
AZ	AMC414354	AMC414338	RACHAL ADA MELODY	27523 N 17TH LN	PHOENIX	AZ	850855312	201403	16271 N 159TH AVE		SURPRISE	AZ	85374	5715
AZ	AMC414354	AMC414338	RACHAL KENNETH W SR	27523 N 17TH LN	PHOENIX	AZ	850855312	201403	16271 N 159TH AVE		SURPRISE	AZ	85374	5715
AZ	AMC399303	AMC399303	REDSTONE RESOURCES CORP	10920 W ALAMEDA AVE STE 207	LAKEWOOD	CO	802262680	201501	3948 MONTCLAIR LN		BOULDER	CO	80301	6019
AZ	AMC399304	AMC399303	REDSTONE RESOURCES CORP	10920 W ALAMEDA AVE STE 207	LAKEWOOD	CO	802262680	201501	3948 MONTCLAIR LN		BOULDER	CO	80301	6019
AZ	AMC402403	AMC402403	REDSTONE RESOURCES CORP	10920 W ALAMEDA AVE STE 207	LAKEWOOD	CO	802262680	201501	3948 MONTCLAIR LN		BOULDER	CO	80301	6019
AZ	AMC402404	AMC402403	REDSTONE RESOURCES CORP	10920 W ALAMEDA AVE STE 207	LAKEWOOD	CO	802262680	201501	3948 MONTCLAIR LN		BOULDER	CO	80301	6019
AZ	AMC402405	AMC402403	REDSTONE RESOURCES CORP	10920 W ALAMEDA AVE STE 207	LAKEWOOD	CO	802262680	201501	3948 MONTCLAIR LN		BOULDER	CO	80301	6019
AZ	AMC403038	AMC403038	REDSTONE RESOURCES CORP	10920 W ALAMEDA AVE STE 207	LAKEWOOD	CO	802262680	201501	3948 MONTCLAIR LN		BOULDER	CO	80301	6019
AZ	AMC403039	AMC403038	REDSTONE RESOURCES CORP	10920 W ALAMEDA AVE STE 207	LAKEWOOD	CO	802262680	201501	3948 MONTCLAIR LN		BOULDER	CO	80301	6019
AZ	AMC403040	AMC403038	REDSTONE RESOURCES CORP	10920 W ALAMEDA AVE STE 207	LAKEWOOD	CO	802262680	201501	3948 MONTCLAIR LN		BOULDER	CO	80301	6019
AZ	AMC403041	AMC403038	REDSTONE RESOURCES CORP	10920 W ALAMEDA AVE STE 207	LAKEWOOD	CO	802262680	201501	3948 MONTCLAIR LN		BOULDER	CO	80301	6019
AZ	AMC403042	AMC403038	REDSTONE RESOURCES CORP	10920 W ALAMEDA AVE STE 207	LAKEWOOD	CO	802262680	201501	3948 MONTCLAIR LN		BOULDER	CO	80301	6019
AZ	AMC403043	AMC403038	REDSTONE RESOURCES CORP	10920 W ALAMEDA AVE STE 207	LAKEWOOD	CO	802262680	201501	3948 MONTCLAIR LN		BOULDER	CO	80301	6019
AZ	AMC403044	AMC403038	REDSTONE RESOURCES CORP	10920 W ALAMEDA AVE STE 207	LAKEWOOD	CO	802262680	201501	3948 MONTCLAIR LN		BOULDER	CO	80301	6019
AZ	AMC403045	AMC403038	REDSTONE RESOURCES CORP	10920 W ALAMEDA AVE STE 207	LAKEWOOD	CO	802262680	201501	3948 MONTCLAIR LN		BOULDER	CO	80301	6019
AZ	AMC403046	AMC403038	REDSTONE RESOURCES CORP	10920 W ALAMEDA AVE STE 207	LAKEWOOD	CO	802262680	201501	3948 MONTCLAIR LN		BOULDER	CO	80301	6019
AZ	AMC403047	AMC403038	REDSTONE RESOURCES CORP	10920 W ALAMEDA AVE STE 207	LAKEWOOD	CO	802262680	201501	3948 MONTCLAIR LN		BOULDER	CO	80301	6019
AZ	AMC403048	AMC403038	REDSTONE RESOURCES CORP	10920 W ALAMEDA AVE STE 207	LAKEWOOD	CO	802262680	201501	3948 MONTCLAIR LN		BOULDER	CO	80301	6019
AZ	AMC403049	AMC403038	REDSTONE RESOURCES CORP	10920 W ALAMEDA AVE STE 207	LAKEWOOD	CO	802262680	201501	3948 MONTCLAIR LN		BOULDER	CO	80301	6019







AZ	AMC411003	AMC410998	REDSTONE RESOURCES CORP	10920 W ALAMEDA AVE STE 207	LAKEWOOD	CO	802262680	201501	3948 MONTCLAIR LN		BOULDER	CO	80301	6019
AZ	AMC395229	AMC395229	ROETKEN CLINT	10918 W MIAMI AVE	TOLLESON	AZ	853539462	201409	16644 E LAST TRAIL DR		FOUNTAIN HILLS	AZ	85268	6636
AZ	AMC395230	AMC395229	ROETKEN CLINT	10918 W MIAMI AVE	TOLLESON	AZ	853539462	201409	16644 E LAST TRAIL DR		FOUNTAIN HILLS	AZ	85268	6636
AZ	AMC395454	AMC395454	ROETKEN CLINT	10918 W MIAMI AVE	TOLLESON	AZ	853539462	201409	16644 E LAST TRAIL DR		FOUNTAIN HILLS	AZ	85268	6636
AZ	AMC412427	AMC412420	RUSSELL JORDAN	PO BOX 1264	KAMAS	UT	840361264	201502	1680 W 3000 S		HEBER CITY	UT	84032	3631
AZ	AMC420462	AMC420457	RUSSELL JORDAN	PO BOX 1264	KAMAS	UT	840361264	201502	1680 W 3000 S		HEBER CITY	UT	84032	3631
AZ	AMC389723	AMC389711	SABEL BRENT	11561 JAMAICA ST	HENDERSON	CO	806407688	201504	209 WINNIPEG ST		LOCHBUJIE	CO	80603	9767
AZ	AMC412182	AMC412179	SABEL BRENT	11561 JAMAICA ST	HENDERSON	CO	806407688	201504	209 WINNIPEG ST		LOCHBUJIE	CO	80603	9767
AZ	AMC413776	AMC413772	SANDOVAL ERIKA	5525 BALZAR AVE	LAS VEGAS	NV	891083101	201408	6312 MOLINO ST		LAS VEGAS	NV	89108	3909
AZ	AMC350141	AMC350128	SANSOM JAMES	50668 W VAL VISTA RD	MARICOPA	AZ	851395110	201407	10544 W KELSO DR		SUN CITY	AZ	85351	4856
AZ	AMC430232	AMC430232	SCHODER TIMOTHY	92-834 WAINOHIA ST	KAPOLEI	HI	967071222	201503	437 OAK ST		COLUSA	CA	95932	2631
AZ	AMC402225	AMC402225	SCHUSTER ROBERT	265 E LIBERTY LN	GILBERT	AZ	852964083	201411	1522 W CHILTON AVE		GILBERT	AZ	85233	4604
AZ	AMC429625	AMC429625	SHIEW JAMES A	PO BOX 1913	QUARTZSITE	AZ	853461913	201504	PO BOX 3134		BUENA VISTA	CO	81211	3134
AZ	AMC337791	AMC337791	SHORT STEVE	14641 N 90TH LN	PEORIA	AZ	853813542	201412	2225 N 83RD CIR		MESA	AZ	85207	2198
AZ	AMC399153	AMC399153	SHORT STEVE	14641 N 90TH LN	PEORIA	AZ	853813542	201412	2225 N 83RD CIR		MESA	AZ	85207	2198
AZ	AMC399154	AMC399153	SHORT STEVE	14641 N 90TH LN	PEORIA	AZ	853813542	201412	2225 N 83RD CIR		MESA	AZ	85207	2198
AZ	AMC396704	AMC396704	SORRELL JAMES	PO BOX 4566	FORT SMITH	AR	729144566	201411	4461 N BEAR CANYON		TUCSON	AZ	85749	9649
AZ	AMC396705	AMC396704	SORRELL JAMES	PO BOX 4566	FORT SMITH	AR	729144566	201411	4461 N BEAR CANYON		TUCSON	AZ	85749	9649
AZ	AMC396706	AMC396704	SORRELL JAMES	PO BOX 4566	FORT SMITH	AR	729144566	201411	4461 N BEAR CANYON		TUCSON	AZ	85749	9649
AZ	AMC396707	AMC396704	SORRELL JAMES	PO BOX 4566	FORT SMITH	AR	729144566	201411	4461 N BEAR CANYON		TUCSON	AZ	85749	9649
AZ	AMC396708	AMC396704	SORRELL JAMES	PO BOX 4566	FORT SMITH	AR	729144566	201411	4461 N BEAR CANYON		TUCSON	AZ	85749	9649
AZ	AMC396709	AMC396704	SORRELL JAMES	PO BOX 4566	FORT SMITH	AR	729144566	201411	4461 N BEAR CANYON		TUCSON	AZ	85749	9649
AZ	AMC396710	AMC396704	SORRELL JAMES	PO BOX 4566	FORT SMITH	AR	729144566	201411	4461 N BEAR CANYON		TUCSON	AZ	85749	9649
AZ	AMC383672	AMC383672	SORRELL JAMES D	PO BOX 4566	FORT SMITH	AR	729144566	201411	4461 N BEAR CANYON		TUCSON	AZ	85749	9649
AZ	AMC383673	AMC383672	SORRELL JAMES D	PO BOX 4566	FORT SMITH	AR	729144566	201411	4461 N BEAR CANYON		TUCSON	AZ	85749	9649
AZ	AMC383674	AMC383672	SORRELL JAMES D	PO BOX 4566	FORT SMITH	AR	729144566	201411	4461 N BEAR CANYON		TUCSON	AZ	85749	9649
AZ	AMC383675	AMC383672	SORRELL JAMES D	PO BOX 4566	FORT SMITH	AR	729144566	201411	4461 N BEAR CANYON		TUCSON	AZ	85749	9649
AZ	AMC383676	AMC383672	SORRELL JAMES D	PO BOX 4566	FORT SMITH	AR	729144566	201411	4461 N BEAR CANYON		TUCSON	AZ	85749	9649
AZ	AMC383677	AMC383672	SORRELL JAMES D	PO BOX 4566	FORT SMITH	AR	729144566	201411	4461 N BEAR CANYON		TUCSON	AZ	85749	9649
AZ	AMC383678	AMC383672	SORRELL JAMES D	PO BOX 4566	FORT SMITH	AR	729144566	201411	4461 N BEAR CANYON		TUCSON	AZ	85749	9649
AZ	AMC383679	AMC383672	SORRELL JAMES D	PO BOX 4566	FORT SMITH	AR	729144566	201411	4461 N BEAR CANYON		TUCSON	AZ	85749	9649
AZ	AMC383686	AMC383672	SORRELL JAMES D	PO BOX 4566	FORT SMITH	AR	729144566	201411	4461 N BEAR CANYON		TUCSON	AZ	85749	9649
AZ	AMC383687	AMC383672	SORRELL JAMES D	PO BOX 4566	FORT SMITH	AR	729144566	201411	4461 N BEAR CANYON		TUCSON	AZ	85749	9649
AZ	AMC383689	AMC383672	SORRELL JAMES D	PO BOX 4566	FORT SMITH	AR	729144566	201411	4461 N BEAR CANYON		TUCSON	AZ	85749	9649
AZ	AMC383690	AMC383672	SORRELL JAMES D	PO BOX 4566	FORT SMITH	AR	729144566	201411	4461 N BEAR CANYON		TUCSON	AZ	85749	9649
AZ	AMC425532	AMC425532	STEPHENS JAYSON	10360 W ATLANTIS WAY	TOLLESON	AZ	853537644	201412	25119 N 51ST DR		PHOENIX	AZ	85083	4436
AZ	AMC355488	AMC355488	STIFF JOY	45 S 12TH ST	COTTAGE GROVE	OR	974242215	201501	3530 E GAME FARM RD	SPC 15	SPRINGFIELD	OR	97477	6004
AZ	AMC355488	AMC355488	STIFF KEITH	45 S 12TH ST	COTTAGE GROVE	OR	974242215	201501	3530 E GAME FARM RD	SPC 15	SPRINGFIELD	OR	97477	6004
AZ	AMC406412	AMC406412	TINNEY CHRISTOPHER M	6019 W MAUNA LOA LN	GLENDALE	AZ	853063839	201310	6324 W MERCER LN		GLENDALE	AZ	85304	3646
AZ	AMC424414	AMC424414	TOBEY STEVEN	4072 E WESTCHESTER	CHANDLER	AZ	852497303	201503	1695 E DANIELLA DR		SAN TAN VALLEY	AZ	85140	4087
AZ	AMC414001	AMC414001	VAMPATELLA BIAGIO R	1560 N TORO DR	INVERNESS	FL	344531198	201410	3893 W GRANITE DR		MEADVIEW	AZ	86444	1843
AZ	AMC430519	AMC430519	VANATTI DUANE A	6433 OWEN DR	KALAMAZOO	MI	490098899	201411	PO BOX 1867		QUARTZSITE	AZ	85346	1867
AZ	AMC430520	AMC430519	VANATTI DUANE A	6433 OWEN DR	KALAMAZOO	MI	490098899	201411	PO BOX 1867		QUARTZSITE	AZ	85346	1867
AZ	AMC430521	AMC430519	VANATTI DUANE A	6433 OWEN DR	KALAMAZOO	MI	490098899	201411	PO BOX 1867		QUARTZSITE	AZ	85346	1867
AZ	AMC430522	AMC430519	VANATTI DUANE A	6433 OWEN DR	KALAMAZOO	MI	490098899	201411	PO BOX 1867		QUARTZSITE	AZ	85346	1867
AZ	AMC430523	AMC430519	VANATTI DUANE A	6433 OWEN DR	KALAMAZOO	MI	490098899	201411	PO BOX 1867		QUARTZSITE	AZ	85346	1867
AZ	AMC355446	AMC355446	VERDONE GINO M	10582 E WINDROSE DR	SCOTTSDALE	AZ	852592424	201501	9917 N 108TH ST		SCOTTSDALE	AZ	85259	4837
AZ	AMC355447	AMC355446	VERDONE GINO M	10582 E WINDROSE DR	SCOTTSDALE	AZ	852592424	201501	9917 N 108TH ST		SCOTTSDALE	AZ	85259	4837
AZ	AMC355448	AMC355446	VERDONE GINO M	10582 E WINDROSE DR	SCOTTSDALE	AZ	852592424	201501	9917 N 108TH ST		SCOTTSDALE	AZ	85259	4837
AZ	AMC420812	AMC420812	VIARS ART	14813 8TH AVE NE	SHORELINE	WA	981556949	201503	10301 214TH AVE E	TRLR 48	BONNEY LAKE	WA	98391	4208
AZ	AMC429007	AMC429007	WILLIAMS GWEN	200 BROKEN ARROW	SEDONA	AZ	863518743	201501	4620 E MINERAL RD		PHOENIX	AZ	85044	1125
AZ	AMC429008	AMC429007	WILLIAMS GWEN	200 BROKEN ARROW	SEDONA	AZ	863518743	201501	4620 E MINERAL RD		PHOENIX	AZ	85044	1125
AZ	AMC429009	AMC429007	WILLIAMS GWEN	200 BROKEN ARROW	SEDONA	AZ	863518743	201501	4620 E MINERAL RD		PHOENIX	AZ	85044	1125
AZ	AMC429010	AMC429007	WILLIAMS GWEN	200 BROKEN ARROW	SEDONA	AZ	863518743	201501	4620 E MINERAL RD		PHOENIX	AZ	85044	1125
AZ	AMC429011	AMC429007	WILLIAMS GWEN	200 BROKEN ARROW	SEDONA	AZ	863518743	201501	4620 E MINERAL RD		PHOENIX	AZ	85044	1125
AZ	AMC429012	AMC429007	WILLIAMS GWEN	200 BROKEN ARROW	SEDONA	AZ	863518743	201501	4620 E MINERAL RD		PHOENIX	AZ	85044	1125
AZ	AMC429013	AMC429007	WILLIAMS GWEN	200 BROKEN ARROW	SEDONA	AZ	863518743	201501	4620 E MINERAL RD		PHOENIX	AZ	85044	1125
AZ	AMC429014	AMC429007	WILLIAMS GWEN	200 BROKEN ARROW	SEDONA	AZ	863518743	201501	4620 E MINERAL RD		PHOENIX	AZ	85044	1125
AZ	AMC429015	AMC429007	WILLIAMS GWEN	200 BROKEN ARROW	SEDONA	AZ	863518743	201501	4620 E MINERAL RD		PHOENIX	AZ	85044	1125
AZ	AMC402382	AMC402382	WILLIS BOBBIE LOU	1112 S 1ST AVE	SAFFORD	AZ	855462128	201501	28 N TERRACE RD		CHANDLER	AZ	85226	4823

AZ	AMC402383	AMC402382	WILLIS BOBBIE LOU	1112 S 1ST AVE	SAFFORD	AZ	855462128	201501	28 N TERRACE RD				
AZ	AMC402384	AMC402382	WILLIS BOBBIE LOU	1112 S 1ST AVE	SAFFORD	AZ	855462128	201501	28 N TERRACE RD		CHANDLER	AZ	85226 4823
AZ	AMC402385	AMC402382	WILLIS BOBBIE LOU	1112 S 1ST AVE	SAFFORD	AZ	855462128	201501	28 N TERRACE RD		CHANDLER	AZ	85226 4823
AZ	AMC402386	AMC402382	WILLIS BOBBIE LOU	1112 S 1ST AVE	SAFFORD	AZ	855462128	201501	28 N TERRACE RD		CHANDLER	AZ	85226 4823
AZ	AMC402387	AMC402382	WILLIS BOBBIE LOU	1112 S 1ST AVE	SAFFORD	AZ	855462128	201501	28 N TERRACE RD		CHANDLER	AZ	85226 4823
AZ	AMC402388	AMC402382	WILLIS BOBBIE LOU	1112 S 1ST AVE	SAFFORD	AZ	855462128	201501	28 N TERRACE RD		CHANDLER	AZ	85226 4823
AZ	AMC402389	AMC402382	WILLIS BOBBIE LOU	1112 S 1ST AVE	SAFFORD	AZ	855462128	201501	28 N TERRACE RD		CHANDLER	AZ	85226 4823
AZ	AMC402390	AMC402382	WILLIS BOBBIE LOU	1112 S 1ST AVE	SAFFORD	AZ	855462128	201501	28 N TERRACE RD		CHANDLER	AZ	85226 4823
AZ	AMC332291	AMC332291	WINTER BRIAN	13610 CUNNING LN	LAKESIDE	CA	920404406	201411	14811 OLDE HIGHWAY 80		EL CAJON	CA	92021 2808
AZ	AMC417687	AMC417687	ZAPEL TODD OWEN	PO BOX 2598	QUARTZSITE	AZ	853462598	201311	PO BOX 37		QUARTZSITE	AZ	85346 0037

**DEPARTMENT OF THE INTERIOR  
BUREAU OF LAND MANAGEMENT  
MINING CLAIMS  
(MASS) Serial Register Page**

RunDate/Time: 10/29/13 09:37 AM

Page: 1 of 12

**01 10-21-1976;090STAT0090;43USC1744**

**Case Type 384201: PLACER CLAIM**

**Commodity:**

**Claim Name: GEM #1**

**Case Disposition: ACTIVE**

**Required Maintenance Fee: \$1,120.00**

Total Acres

160.000

Serial Number

AMC310987

Lead File Number

AMC310987

Name & Address			Int Rel
MONTGOMERY BEN L	PO BOX 263	VALLEY FARMS, AZ 85191-0005	CLAIMANT
MONTGOMERY DONNETA	PO BOX 263	VALLEY FARMS, AZ 85191-0005	CLAIMANT
MONTGOMERY GEORGETTE	614 W 12TH ST	ELLIS, KS 67637-1521	CLAIMANT
MONTGOMERY GEORGIA	18501 S SONOITA HWY	VAIL, AZ 85641-9107	CLAIMANT
MONTGOMERY GRANVILLE JR	719 ASPEN WAY	EVERGREEN, CO 80439-4026	CLAIMANT
MONTGOMERY GRANVILLE SR	18501 S SONOITA HWY	VAIL, AZ 85641-9107	CLAIMANT
County/State	District		
PIMA County, AZ	GILA DO		

Mer Twp Rng Sec Subdivision

14 0190S 0160E 018 NW

Act Date	Code	Action Text	Action Remarks	Receipt Number
01/12/1991	403	LOCATION DATE		
01/30/1991	395	RECORDATION NOTICE RECD		
08/15/2013	483	SMALL MINER CERT FILED	2014	
08/15/2013	480	EVID OF ASSMT FILED	2013	2855875
08/30/2012	483	SMALL MINER CERT FILED	2013	
08/30/2012	481	NOTICE OF INTENT TO HOLD	2012	2645750
08/02/2011	682	MAINTENANCE FEE/\$140	2012	2395221
08/16/2010	682	MAINTENANCE FEE/\$140	2011	2191259
08/21/2009	682	MAINTENANCE FEE/\$140	2010	1983716
08/06/2008	582	MAINTENANCE FEE/\$125	2009	1755188
08/13/2007	582	MAINTENANCE FEE/\$125	2008	1541985
08/21/2006	582	MAINTENANCE FEE/\$125	2007	1339067
07/12/2005	582	MAINTENANCE FEE/\$125	2006	1108834
08/11/2004	582	MAINTENANCE FEE/\$125	2005	926214
08/11/2003	482	MAINTENANCE FEE/\$100	2004	727034
04/19/2002	482	MAINTENANCE FEE/\$100	2003	480232
05/29/2001	482	MAINTENANCE FEE/\$100	2002	313328
08/25/2000	482	MAINTENANCE FEE/\$100	2001	176220
08/04/1999	482	MAINTENANCE FEE/\$100	2000	
07/24/1998	482	MAINTENANCE FEE/\$100	1999	
06/30/1997	482	MAINTENANCE FEE/\$100	1998	
05/09/1996	482	MAINTENANCE FEE/\$100	1997	
05/15/1995	482	MAINTENANCE FEE/\$100	1996	
05/12/1994	482	MAINTENANCE FEE/\$100	1995	

**NO WARRANTY IS MADE BY BLM  
FOR USE OF THE DATA FOR  
PURPOSES NOT INTENDED BY BLM**

DEPARTMENT OF THE INTERIOR  
BUREAU OF LAND MANAGEMENT  
MINING CLAIMS  
(MASS) Serial Register Page

RunDate/Time: 10/29/13 09:37 AM

Page: 2 of 12

07/12/1993	482	MAINTENANCE FEE/\$100	1994	
07/12/1993	482	MAINTENANCE FEE/\$100	1993;RECEIPT 1901260	
10/30/1992	480	EVID OF ASSMT FILED	1992	
03/11/2013	379	REFUND AUTHORIZED	2013 WAIVER FILED	2628653
03/11/2013	396	TRF OF INTEREST FILED	JOOS ALLEN	2628653
03/10/2013	396	TRF OF INTEREST FILED	JOOS VIVIAN	2628653
08/04/1999	113	ADDITIONAL INFO RECEIVED	RECEIPT 2480584	
07/24/1998	113	ADDITIONAL INFO RECEIVED	RECEIPT 2389108	
06/30/1997	113	ADDITIONAL INFO RECEIVED	RECEIPT 2314910	
05/09/1996	113	ADDITIONAL INFO RECEIVED	RECEIPT 2227962	
05/15/1995	113	ADDITIONAL INFO RECEIVED	RECEIPT 2103817	
03/25/1993	974	AUTOMATED RECORD VERIF		
01/30/1991	501	ACCT ADV IN LEAD FILE	310987	
01/30/1991	669	LAND STATUS CHECKED		

Line Nr      Remarks

---



**DEPARTMENT OF THE INTERIOR  
BUREAU OF LAND MANAGEMENT  
MINING CLAIMS  
(MASS) Serial Register Page**

RunDate/Time: 10/29/13 09:38 AM

Page: 3 of 12

01 10-21-1976;090STAT0090;43USC1744

Case Type 384201: PLACER CLAIM

Commodity:

Claim Name: GEM NO 2

Case Disposition: ACTIVE

Required Maintenance Fee: \$1,120.00

Total Acres

160.000

Serial Number

AMC310988

Lead File Number

AMC310987

Name & Address			Int	Rel
MONTGOMERY BEN L	PO BOX 263	VALLEY FARMS, AZ 85191-0005	CLAIMANT	
MONTGOMERY DONNETA	PO BOX 263	VALLEY FARMS, AZ 85191-0005	CLAIMANT	
MONTGOMERY GEORGETTE	614 W 12TH ST	ELLIS, KS 67637-1521	CLAIMANT	
MONTGOMERY GEORGIA	18501 S SONOITA HWY	VAIL, AZ 85641-9107	CLAIMANT	
MONTGOMERY GRANVILLE JR	719 ASPEN WAY	EVERGREEN, CO 80439-4026	CLAIMANT	
MONTGOMERY GRANVILLE SR	18501 S SONOITA HWY	VAIL, AZ 85641-9107	CLAIMANT	
County/State		District		
PIMA County, AZ		GILA DO		

Mer	Twp	Rng	Sec	Subdivision
14	0190S	0160E	018	NE

Act Date	Code	Action Text	Action Remarks	Receipt Number
01/12/1991	403	LOCATION DATE		
01/30/1991	395	RECORDATION NOTICE RECD		
08/15/2013	483	SMALL MINER CERT FILED	2014	
08/15/2013	480	EVID OF ASSMT FILED	2013	2855875
08/30/2012	483	SMALL MINER CERT FILED	2013	
08/30/2012	481	NOTICE OF INTENT TO HOLD	2012	2645750
08/02/2011	682	MAINTENANCE FEE/\$140	2012	2395221
08/16/2010	682	MAINTENANCE FEE/\$140	2011	2191259
08/21/2009	682	MAINTENANCE FEE/\$140	2010	1983716
08/06/2008	582	MAINTENANCE FEE/\$125	2009	1755188
08/13/2007	582	MAINTENANCE FEE/\$125	2008	1541985
08/21/2006	582	MAINTENANCE FEE/\$125	2007	1339067
07/12/2005	582	MAINTENANCE FEE/\$125	2006	1108834
08/11/2004	582	MAINTENANCE FEE/\$125	2005	926214
08/11/2003	482	MAINTENANCE FEE/\$100	2004	727034
04/19/2002	482	MAINTENANCE FEE/\$100	2003	480232
05/29/2001	482	MAINTENANCE FEE/\$100	2002	313328
08/25/2000	482	MAINTENANCE FEE/\$100	2001	176220
08/04/1999	482	MAINTENANCE FEE/\$100	2000	
07/24/1998	482	MAINTENANCE FEE/\$100	1999	
06/30/1997	482	MAINTENANCE FEE/\$100	1998	
05/09/1996	482	MAINTENANCE FEE/\$100	1997	
05/15/1995	482	MAINTENANCE FEE/\$100	1996	
05/12/1994	482	MAINTENANCE FEE/\$100	1995	

NO WARRANTY IS MADE BY BLM  
FOR USE OF THE DATA FOR  
PURPOSES NOT INTENDED BY BLM



**DEPARTMENT OF THE INTERIOR**  
**BUREAU OF LAND MANAGEMENT**  
**MINING CLAIMS**  
**(MASS) Serial Register Page**

RunDate/Time: 10/29/13 09:38 AM

Page: 4 of 12

07/12/1993	482	MAINTENANCE FEE/\$100	1994	
07/12/1993	482	MAINTENANCE FEE/\$100	1993;RECEIPT 1901260	
10/30/1992	480	EVID OF ASSMT FILED	1992	
03/11/2013	379	REFUND AUTHORIZED	2013 WAIVER FILED	2628653
03/11/2013	396	TRF OF INTEREST FILED	JOOS ALLEN	2628653
03/10/2013	396	TRF OF INTEREST FILED	JOOS VIVIAN	2628653
08/04/1999	113	ADDITIONAL INFO RECEIVED	RECEIPT 2480584	
07/24/1998	113	ADDITIONAL INFO RECEIVED	RECEIPT 2389108	
06/30/1997	113	ADDITIONAL INFO RECEIVED	RECEIPT 2314910	
05/09/1996	113	ADDITIONAL INFO RECEIVED	RECEIPT 2227962	
05/15/1995	113	ADDITIONAL INFO RECEIVED	RECEIPT 2103817	
03/25/1993	974	AUTOMATED RECORD VERIF		
01/30/1991	501	ACCT ADV IN LEAD FILE	310987	
01/30/1991	669	LAND STATUS CHECKED		

Line Nr      Remarks

**NO WARRANTY IS MADE BY BLM**  
**FOR USE OF THE DATA FOR**  
**PURPOSES NOT INTENDED BY BLM**

**DEPARTMENT OF THE INTERIOR  
BUREAU OF LAND MANAGEMENT  
MINING CLAIMS  
(MASS) Serial Register Page**

RunDate/Time: 10/29/13 09:38 AM

Page: 5 of 12

**01 10-21-1976;090STAT0090;43USC1744**

**Case Type 384201: PLACER CLAIM**

**Commodity:**

**Claim Name: GEM NO 3**

**Case Disposition: ACTIVE**

**Required Maintenance Fee: \$1,120.00**

Total Acres

160.000

Serial Number

AMC310989

Lead File Number

AMC310987

Name & Address			Int Rel
MONTGOMERY BEN L	PO BOX 263	VALLEY FARMS, AZ 85191-0005	CLAIMANT
MONTGOMERY DONNETA	PO BOX 263	VALLEY FARMS, AZ 85191-0005	CLAIMANT
MONTGOMERY GEORGETTE	614 W 12TH ST	ELLIS, KS 67637-1521	CLAIMANT
MONTGOMERY GEORGIA	18501 S SONOITA HWY	VAIL, AZ 85641-9107	CLAIMANT
MONTGOMERY GRANVILLE JR	719 ASPEN WAY	EVERGREEN, CO 80439-4026	CLAIMANT
MONTGOMERY GRANVILLE SR	18501 S SONOITA HWY	VAIL, AZ 85641-9107	CLAIMANT
County/State		District	
PIMA County, AZ		GILA DO	

Mer Twp Rng Sec Subdivision  
14 0190S 0160E 018 SW

Act Date	Code	Action Text	Action Remarks	Receipt Number
01/12/1991	403	LOCATION DATE		
01/30/1991	395	RECORDATION NOTICE RECD		
08/15/2013	483	SMALL MINER CERT FILED	2014	
08/15/2013	480	EVID OF ASSMT FILED	2013	2855875
08/30/2012	483	SMALL MINER CERT FILED	2013	
08/30/2012	481	NOTICE OF INTENT TO HOLD	2012	2645750
08/02/2011	682	MAINTENANCE FEE/\$140	2012	2395221
08/16/2010	682	MAINTENANCE FEE/\$140	2011	2191259
08/21/2009	682	MAINTENANCE FEE/\$140	2010	1983716
08/06/2008	582	MAINTENANCE FEE/\$125	2009	1755188
08/13/2007	582	MAINTENANCE FEE/\$125	2008	1541985
08/21/2006	582	MAINTENANCE FEE/\$125	2007	1339067
07/12/2005	582	MAINTENANCE FEE/\$125	2006	1108834
08/11/2004	582	MAINTENANCE FEE/\$125	2005	926214
08/11/2003	482	MAINTENANCE FEE/\$100	2004	727034
04/19/2002	482	MAINTENANCE FEE/\$100	2003	480232
05/29/2001	482	MAINTENANCE FEE/\$100	2002	313328
08/25/2000	482	MAINTENANCE FEE/\$100	2001	176220
08/04/1999	482	MAINTENANCE FEE/\$100	2000	
07/24/1998	482	MAINTENANCE FEE/\$100	1999	
06/30/1997	482	MAINTENANCE FEE/\$100	1998	
05/09/1996	482	MAINTENANCE FEE/\$100	1997	
05/15/1995	482	MAINTENANCE FEE/\$100	1996	
05/12/1994	482	MAINTENANCE FEE/\$100	1995	

NO WARRANTY IS MADE BY BLM  
FOR USE OF THE DATA FOR  
PURPOSES NOT INTENDED BY BLM

**U**  
**DEPARTMENT OF THE INTERIOR**  
**BUREAU OF LAND MANAGEMENT**  
**MINING CLAIMS**  
**(MASS) Serial Register Page**

RunDate/Time: 10/29/13 09:38 AM

Page: 6 of 12

07/12/1993	482	MAINTENANCE FEE/\$100	1994	
07/12/1993	482	MAINTENANCE FEE/\$100	1993;RECEIPT 1901260	
10/30/1992	480	EVID OF ASSMT FILED	1992	
03/11/2013	379	REFUND AUTHORIZED	2013 WAIVER FILED	2628653
03/11/2013	396	TRF OF INTEREST FILED	JOOS ALLEN	2628653
03/10/2013	396	TRF OF INTEREST FILED	JOOS VIVIAN	2628653
08/04/1999	113	ADDITIONAL INFO RECEIVED	RECEIPT 2480584	
07/24/1998	113	ADDITIONAL INFO RECEIVED	RECEIPT 2389108	
06/30/1997	113	ADDITIONAL INFO RECEIVED	RECEIPT 2314910	
05/09/1996	113	ADDITIONAL INFO RECEIVED	RECEIPT 2227962	
05/15/1995	113	ADDITIONAL INFO RECEIVED	RECEIPT 2103817	
03/25/1993	974	AUTOMATED RECORD VERIF		
01/30/1991	501	ACCT ADV IN LEAD FILE	310987	
01/30/1991	669	LAND STATUS CHECKED		

Line Nr      Remarks

---

**NO WARRANTY IS MADE BY BLM**  
**FOR USE OF THE DATA FOR**  
**PURPOSES NOT INTENDED BY BLM**

**DEPARTMENT OF THE INTERIOR  
BUREAU OF LAND MANAGEMENT  
MINING CLAIMS  
(MASS) Serial Register Page**

RunDate/Time: 10/29/13 09:38 AM

Page: 7 of 12

**01 10-21-1976;090STAT0090;43USC1744**

**Case Type 384201: PLACER CLAIM**

**Commodity:**

**Claim Name: GEM NO 4**

**Case Disposition: ACTIVE**

**Required Maintenance Fee: \$1,120.00**

Total Acres

160.000

Serial Number

AMC310990

Lead File Number

AMC310987

Name & Address			Int	Rel
MONTGOMERY BEN L	PO BOX 263	VALLEY FARMS, AZ 85191-0005	CLAIMANT	
MONTGOMERY DONNETA	PO BOX 263	VALLEY FARMS, AZ 85191-0005	CLAIMANT	
MONTGOMERY GEORGETTE	614 W 12TH ST	ELLIS, KS 67637-1521	CLAIMANT	
MONTGOMERY GEORGIA	18501 S SONOITA HWY	VAIL, AZ 85641-9107	CLAIMANT	
MONTGOMERY GRANVILLE JR	719 ASPEN WAY	EVERGREEN, CO 80439-4026	CLAIMANT	
MONTGOMERY GRANVILLE SR	18501 S SONOITA HWY	VAIL, AZ 85641-9107	CLAIMANT	
County/State	District			
PIMA County, AZ	GILA DO			

Mer Trp Rng Sec Subdivision  
14 0190S 0160E 018 SE

Act Date	Code	Action Text	Action Remarks	Receipt Number
01/12/1991	403	LOCATION DATE		
01/30/1991	395	RECORDATION NOTICE RECD		
08/15/2013	483	SMALL MINER CERT FILED	2014	
08/15/2013	480	EVID OF ASSMT FILED	2013	2855875
08/30/2012	483	SMALL MINER CERT FILED	2013	
08/30/2012	481	NOTICE OF INTENT TO HOLD	2012	2645750
08/02/2011	682	MAINTENANCE FEE/\$140	2012	2395221
08/16/2010	682	MAINTENANCE FEE/\$140	2011	2191259
08/21/2009	682	MAINTENANCE FEE/\$140	2010	1983716
08/06/2008	582	MAINTENANCE FEE/\$125	2009	1755188
08/13/2007	582	MAINTENANCE FEE/\$125	2008	1541985
08/21/2006	582	MAINTENANCE FEE/\$125	2007	1339067
07/12/2005	582	MAINTENANCE FEE/\$125	2006	1108834
08/11/2004	582	MAINTENANCE FEE/\$125	2005	926214
08/11/2003	482	MAINTENANCE FEE/\$100	2004	727034
04/19/2002	482	MAINTENANCE FEE/\$100	2003	480232
05/29/2001	482	MAINTENANCE FEE/\$100	2002	313328
08/25/2000	482	MAINTENANCE FEE/\$100	2001	176220
08/04/1999	482	MAINTENANCE FEE/\$100	2000	
07/24/1998	482	MAINTENANCE FEE/\$100	1999	
06/30/1997	482	MAINTENANCE FEE/\$100	1998	
05/09/1996	482	MAINTENANCE FEE/\$100	1997	
05/15/1995	482	MAINTENANCE FEE/\$100	1996	
05/12/1994	482	MAINTENANCE FEE/\$100	1995	

**NO WARRANTY IS MADE BY BLM  
FOR USE OF THE DATA FOR  
PURPOSES NOT INTENDED BY BLM**

DEPARTMENT OF THE INTERIOR  
BUREAU OF LAND MANAGEMENT  
MINING CLAIMS  
(MASS) Serial Register Page

RunDate/Time: 10/29/13 09:38 AM

Page: 8 of 12

07/12/1993	482	MAINTENANCE FEE/\$100	1994	
07/12/1993	482	MAINTENANCE FEE/\$100	1993;RECEIPT 1901260	
10/30/1992	480	EVID OF ASSMT FILED	1992	
03/11/2013	379	REFUND AUTHORIZED	2013 WAIVER FILED	2628653
03/11/2013	396	TRF OF INTEREST FILED	JOOS ALLEN	2628653
03/10/2013	396	TRF OF INTEREST FILED	JOOS VIVIAN	2628653
08/04/1999	113	ADDITIONAL INFO RECEIVED	RECEIPT 2480584	
07/24/1998	113	ADDITIONAL INFO RECEIVED	RECEIPT 2389108	
06/30/1997	113	ADDITIONAL INFO RECEIVED	RECEIPT 2314910	
05/09/1996	113	ADDITIONAL INFO RECEIVED	RECEIPT 2227962	
05/15/1995	113	ADDITIONAL INFO RECEIVED	RECEIPT 2103817	
03/25/1993	974	AUTOMATED RECORD VERIF		
01/30/1991	501	ACCT ADV IN LEAD FILE	310987	
01/30/1991	669	LAND STATUS CHECKED		

Line Nr      Remarks

---



**DEPARTMENT OF THE INTERIOR  
BUREAU OF LAND MANAGEMENT  
MINING CLAIMS  
(MASS) Serial Register Page**

RunDate/Time: 10/29/13 09:38 AM

Page: 9 of 12

**01 10-21-1976;090STAT0090;43USC1744**

**Case Type 384201: PLACER CLAIM**

**Commodity:**

**Claim Name: GEM NO 5**

**Case Disposition: ACTIVE**

**Required Maintenance Fee: \$1,120.00**

Total Acres

160.000

Serial Number

AMC310991

Lead File Number

AMC310987

Name & Address			Int Rel
MONTGOMERY BEN L	PO BOX 263	VALLEY FARMS, AZ 85191-0005	CLAIMANT
MONTGOMERY DONNETA	PO BOX 263	VALLEY FARMS, AZ 85191-0005	CLAIMANT
MONTGOMERY GEORGETTE	614 W 12TH ST	ELLIS, KS 67637-1521	CLAIMANT
MONTGOMERY GEORGIA	18501 S SONOITA HWY	VAIL, AZ 85641-9107	CLAIMANT
MONTGOMERY GRANVILLE JR	719 ASPEN WAY	EVERGREEN, CO 80439-4026	CLAIMANT
MONTGOMERY GRANVILLE SR	18501 S SONOITA HWY	VAIL, AZ 85641-9107	CLAIMANT
County/State		District	
PIMA County, AZ		GILA DO	

Mer Twp Rng Sec Subdivision  
14 0190S 0160E 019 NW

Act Date	Code	Action Text	Action Remarks	Receipt Number
01/12/1991	403	LOCATION DATE		
01/30/1991	395	RECORDATION NOTICE RECD		
08/15/2013	483	SMALL MINER CERT FILED	2014	
08/15/2013	480	EVID OF ASSMT FILED	2013	2855875
08/30/2012	483	SMALL MINER CERT FILED	2013	
08/30/2012	481	NOTICE OF INTENT TO HOLD	2012	2645750
08/02/2011	682	MAINTENANCE FEE/\$140	2012	2395221
08/16/2010	682	MAINTENANCE FEE/\$140	2011	2191259
08/21/2009	682	MAINTENANCE FEE/\$140	2010	1983716
08/06/2008	582	MAINTENANCE FEE/\$125	2009	1755188
08/13/2007	582	MAINTENANCE FEE/\$125	2008	1541985
08/21/2006	582	MAINTENANCE FEE/\$125	2007	1339067
07/12/2005	582	MAINTENANCE FEE/\$125	2006	1108834
08/11/2004	582	MAINTENANCE FEE/\$125	2005	926214
08/11/2003	482	MAINTENANCE FEE/\$100	2004	727034
04/19/2002	482	MAINTENANCE FEE/\$100	2003	480232
05/29/2001	482	MAINTENANCE FEE/\$100	2002	313328
08/25/2000	482	MAINTENANCE FEE/\$100	2001	176220
08/04/1999	482	MAINTENANCE FEE/\$100	2000	
07/24/1998	482	MAINTENANCE FEE/\$100	1999	
06/30/1997	482	MAINTENANCE FEE/\$100	1998	
05/09/1996	482	MAINTENANCE FEE/\$100	1997	
05/15/1995	482	MAINTENANCE FEE/\$100	1996	
05/12/1994	482	MAINTENANCE FEE/\$100	1995	

**NO WARRANTY IS MADE BY BLM  
FOR USE OF THE DATA FOR  
PURPOSES NOT INTENDED BY BLM**

**DEPARTMENT OF THE INTERIOR  
BUREAU OF LAND MANAGEMENT  
MINING CLAIMS  
(MASS) Serial Register Page**

RunDate/Time: 10/29/13 09:38 AM

Page: 10 of 12

07/12/1993	482	MAINTENANCE FEE/\$100	1994	
07/12/1993	482	MAINTENANCE FEE/\$100	1993;RECEIPT 1901260	
10/30/1992	480	EVID OF ASSMT FILED	1992	
03/11/2013	379	REFUND AUTHORIZED	2013 WAIVER FILED	2628653
03/11/2013	396	TRF OF INTEREST FILED	JOOS ALLEN	2628653
03/10/2013	396	TRF OF INTEREST FILED	JOOS VIVIAN	2628653
08/04/1999	113	ADDITIONAL INFO RECEIVED	RECEIPT 2480584	
07/24/1998	113	ADDITIONAL INFO RECEIVED	RECEIPT 2389108	
06/30/1997	113	ADDITIONAL INFO RECEIVED	RECEIPT 2314910	
05/09/1996	113	ADDITIONAL INFO RECEIVED	RECEIPT 2227962	
05/15/1995	113	ADDITIONAL INFO RECEIVED	RECEIPT 2103817	
03/25/1993	974	AUTOMATED RECORD VERIF		
01/30/1991	501	ACCT ADV IN LEAD FILE	310987	
01/30/1991	669	LAND STATUS CHECKED		

Line Nr      Remarks

NO WARRANTY IS MADE BY BLM  
FOR USE OF THE DATA FOR  
PURPOSES NOT INTENDED BY BLM

**DEPARTMENT OF THE INTERIOR  
BUREAU OF LAND MANAGEMENT  
MINING CLAIMS  
(MASS) Serial Register Page**

RunDate/Time: 10/29/13 09:38 AM

Page: 11 of 12

01 10-21-1976;090STAT0090;43USC1744

Case Type 384201: PLACER CLAIM

Commodity:

Claim Name: GEM NO 6

Case Disposition: ACTIVE

Required Maintenance Fee: \$1,120.00

Total Acres

160.000

Serial Number

AMC310992

Lead File Number

AMC310987

Name & Address			Int	Rel
MONTGOMERY BEN L	PO BOX 263	VALLEY FARMS, AZ 85191-0005	CLAIMANT	
MONTGOMERY DONNETA	PO BOX 263	VALLEY FARMS, AZ 85191-0005	CLAIMANT	
MONTGOMERY GEORGETTE	614 W 12TH ST	ELLIS, KS 67637-1521	CLAIMANT	
MONTGOMERY GEORGIA	18501 S SONOITA HWY	VAIL, AZ 85641-9107	CLAIMANT	
MONTGOMERY GRANVILLE JR	719 ASPEN WAY	EVERGREEN, CO 80439-4026	CLAIMANT	
MONTGOMERY GRANVILLE SR	18501 S SONOITA HWY	VAIL, AZ 85641-9107	CLAIMANT	
County/State		District		
PIMA County, AZ		GILA DO		

Mer	Trp	Rng	Sec	Subdivision
14	0190S	0160E	019	SW

Act Date	Code	Action Text	Action Remarks	Receipt Number
01/12/1991	403	LOCATION DATE		
01/30/1991	395	RECORDATION NOTICE RECD		
08/15/2013	483	SMALL MINER CERT FILED	2014	
08/15/2013	480	EVID OF ASSMT FILED	2013	2855875
08/30/2012	483	SMALL MINER CERT FILED	2013	
08/30/2012	481	NOTICE OF INTENT TO HOLD	2012	2645750
08/02/2011	682	MAINTENANCE FEE/\$140	2012	2395221
08/16/2010	682	MAINTENANCE FEE/\$140	2011	2191259
08/21/2009	682	MAINTENANCE FEE/\$140	2010	1983716
08/06/2008	582	MAINTENANCE FEE/\$125	2009	1755188
08/13/2007	582	MAINTENANCE FEE/\$125	2008	1541985
08/21/2006	582	MAINTENANCE FEE/\$125	2007	1339067
07/12/2005	582	MAINTENANCE FEE/\$125	2006	1108834
08/11/2004	582	MAINTENANCE FEE/\$125	2005	926214
08/11/2003	482	MAINTENANCE FEE/\$100	2004	727034
04/19/2002	482	MAINTENANCE FEE/\$100	2003	480232
05/29/2001	482	MAINTENANCE FEE/\$100	2002	313328
08/25/2000	482	MAINTENANCE FEE/\$100	2001	176220
08/04/1999	482	MAINTENANCE FEE/\$100	2000	
07/24/1998	482	MAINTENANCE FEE/\$100	1999	
06/30/1997	482	MAINTENANCE FEE/\$100	1998	
05/09/1996	482	MAINTENANCE FEE/\$100	1997	
05/15/1995	482	MAINTENANCE FEE/\$100	1996	
05/12/1994	482	MAINTENANCE FEE/\$100	1995	

NO WARRANTY IS MADE BY BLM  
FOR USE OF THE DATA FOR  
PURPOSES NOT INTENDED BY BLM

DEPARTMENT OF THE INTERIOR  
BUREAU OF LAND MANAGEMENT  
MINING CLAIMS  
(MASS) Serial Register Page

RunDate/Time: 10/29/13 09:38 AM

Page: 12 of 12

07/12/1993	482	MAINTENANCE FEE/\$100	1994	
07/12/1993	482	MAINTENANCE FEE/\$100	1993;RECEIPT 1901260	
10/30/1992	480	EVID OF ASSMT FILED	1992	
03/11/2013	379	REFUND AUTHORIZED	2013 WAIVER FILED	2628653
03/11/2013	396	TRF OF INTEREST FILED	JOOS ALLEN	2628653
03/10/2013	396	TRF OF INTEREST FILED	JOOS VIVIAN	2628653
08/04/1999	113	ADDITIONAL INFO RECEIVED	RECEIPT 2480584	
07/24/1998	113	ADDITIONAL INFO RECEIVED	RECEIPT 2389108	
06/30/1997	113	ADDITIONAL INFO RECEIVED	RECEIPT 2314910	
05/09/1996	113	ADDITIONAL INFO RECEIVED	RECEIPT 2227962	
05/15/1995	113	ADDITIONAL INFO RECEIVED	RECEIPT 2103817	
03/25/1993	974	AUTOMATED RECORD VERIF		
01/30/1991	501	ACCT ADV IN LEAD FILE	310987	
01/30/1991	669	LAND STATUS CHECKED		

Line Nr      Remarks

NO WARRANTY IS MADE BY BLM  
FOR USE OF THE DATA FOR  
PURPOSES NOT INTENDED BY BLM

**DEPARTMENT OF THE INTERIOR  
BUREAU OF LAND MANAGEMENT  
MINING CLAIMS  
(LIVE) Serial Register Page**

Run Date/Time: 10/30/2013 10:12 AM

Page 1 of 2

01 10-21-1976;090STAT0090;43USC1744

**Total Acres**  
160.000

**Serial Number**  
AMC311330

Case Type 384201: PLACER CLAIM

Claim Name: G E M 7

**Lead File Number**  
AMC311330

Commodity :

Case Disposition: ACTIVE

Required Maintenance Fee: \$1,120.00

OCT 30 2013  
Corrected w/ AC 483  
per AT

Name & Address		District/Field Office		Int Rel
MONTGOMERY GEORGIA	18501 S SONOITA HWY	VAIL, AZ	85641-9107	CLAIMANT
MONTGOMERY GRANVILLE SR	18501 S SONOITA HWY	VAIL, AZ	85641-9107	CLAIMANT
MONTGOMERY GRANVILLE JR	719 ASPEN WAY	EVERGREEN, CO	80439-4026	CLAIMANT
MONTGOMERY BEN L	PO BOX 263	VALLEY FARMS, AZ	85191-0005	CLAIMANT
MONTGOMERY GEORGETTE	614 W 12TH ST	ELLIS, KS	67637-1521	CLAIMANT
MONTGOMERY DONNETA	PO BOX 263	VALLEY FARMS, AZ	85191-0005	CLAIMANT

Mer Twp	Rng	Sec	Quadrant	District/Field Office	County
14	0190S	0160E	017 NW	TUCSON FO	PIMA

Act Date	Code	Action	Action Remarks	Receipt Number
01/31/1991	403	LOCATION DATE		
02/14/1991	395	RECORDATION NOTICE RECD		
08/15/2013	483	SMALL MINER CERT FILED	2014	
08/15/2013	480	EVID OF ASSMT FILED	2013	2855875
08/30/2012	483	SMALL MINER CERT FILED	2013	
08/30/2012	481	NOTICE OF INTENT TO HOLD	2012	2645750
08/02/2011	682	MAINTENANCE FEE/\$140	2012	2395221
08/16/2010	682	MAINTENANCE FEE/\$140	2011	2191259
08/21/2009	682	MAINTENANCE FEE/\$140	2010	1983716
08/06/2008	582	MAINTENANCE FEE/\$125	2009	1755188
08/13/2007	582	MAINTENANCE FEE/\$125	2008	1541985
08/21/2006	582	MAINTENANCE FEE/\$125	2007	1339067
07/12/2005	582	MAINTENANCE FEE/\$125	2006	1108834
08/11/2004	582	MAINTENANCE FEE/\$125	2005	926214
08/11/2003	482	MAINTENANCE FEE/\$100	2004	727034
04/19/2002	482	MAINTENANCE FEE/\$100	2003	480232
05/29/2001	482	MAINTENANCE FEE/\$100	2002	313328
08/25/2000	482	MAINTENANCE FEE/\$100	2001	176220
08/04/1999	482	MAINTENANCE FEE/\$100	2000	
07/24/1998	482	MAINTENANCE FEE/\$100	1999	
06/30/1997	482	MAINTENANCE FEE/\$100	1998	
05/09/1996	482	MAINTENANCE FEE/\$100	1997	
05/15/1995	482	MAINTENANCE FEE/\$100	1996	
05/12/1994	482	MAINTENANCE FEE/\$100	1995	
07/12/1993	482	MAINTENANCE FEE/\$100	1994	

NO WARRANTY IS MADE BY BLM  
FOR USE OF THE DATA FOR  
PURPOSES NOT INTENDED BY BLM



DEPARTMENT OF THE INTERIOR  
BUREAU OF LAND MANAGEMENT  
MINING CLAIMS  
(LIVE) Serial Register Page

Run Date/Time: 10/30/2013 10:12 AM

Page 2 of 2

07/12/1993	482	MAINTENANCE FEE/\$100	1993;RECEIPT 1901260	
10/30/1992	480	EVID OF ASSMT FILED	1992	
03/11/2013	379	REFUND AUTHORIZED	2013 WAIVER FILED	2628653
03/11/2013	396	TRF OF INTEREST FILED	JOOS ALLEN	2628653
03/10/2013	396	TRF OF INTEREST FILED	JOOS VIVIAN	2628653
08/04/1999	113	ADDITIONAL INFO RECEIVED	RECEIPT 2480584	
07/24/1998	113	ADDITIONAL INFO RECEIVED	RECEIPT 2389108	
06/30/1997	113	ADDITIONAL INFO RECEIVED	RECEIPT 2314910	
05/09/1996	113	ADDITIONAL INFO RECEIVED	RECEIPT 2227962	
05/15/1995	113	ADDITIONAL INFO RECEIVED	RECEIPT 2103817	
03/25/1993	974	AUTOMATED RECORD VERIF		
02/14/1991	501	ACCT ADV IN LEAD FILE	311330	
02/14/1991	669	LAND STATUS CHECKED		

Line Nr Remarks

---

NO WARRANTY IS MADE BY BLM  
FOR USE OF THE DATA FOR  
PURPOSES NOT INTENDED BY BLM

**DEPARTMENT OF THE INTERIOR  
BUREAU OF LAND MANAGEMENT  
MINING CLAIMS  
(MASS) Serial Register Page**

RunDate/Time: 10/29/13 09:39 AM

Page: 1 of 6

**01 10-21-1976;090STAT0090;43USC1744**

**Case Type 384201: PLACER CLAIM**

**Commodity:**

**Claim Name: G E M 7**

**Case Disposition: ACTIVE**

**Required Maintenance Fee: \$1,120.00**

Total Acres

160.000

Serial Number

AMC311330

Lead File Number

AMC311330

Name & Address			Int Rel
MONTGOMERY BEN L	PO BOX 263	VALLEY FARMS, AZ 85191-0005	CLAIMANT
MONTGOMERY DONNETA	PO BOX 263	VALLEY FARMS, AZ 85191-0005	CLAIMANT
MONTGOMERY GEORGETTE	614 W 12TH ST	ELLIS, KS 67637-1521	CLAIMANT
MONTGOMERY GEORGIA	18501 S SONOITA HWY	VAIL, AZ 85641-9107	CLAIMANT
MONTGOMERY GRANVILLE JR	719 ASPEN WAY	EVERGREEN, CO 80439-4026	CLAIMANT
MONTGOMERY GRANVILLE SR	18501 S SONOITA HWY	VAIL, AZ 85641-9107	CLAIMANT
County/State	District		
PIMA County, AZ	GILA DO		

Mer Twp Rng Sec Subdivision  
14 0190S 0160E 017 NW

Act Date	Code	Action Text	Action Remarks	Receipt Number
01/31/1991	403	LOCATION DATE		
02/14/1991	395	RECORDATION NOTICE RECD		
08/15/2013	480	EVID OF ASSMT FILED	2013	2855875
08/30/2012	483	SMALL MINER CERT FILED	2013	
08/30/2012	481	NOTICE OF INTENT TO HOLD	2012	2645750
08/02/2011	682	MAINTENANCE FEE/\$140	2012	2395221
08/16/2010	682	MAINTENANCE FEE/\$140	2011	2191259
08/21/2009	682	MAINTENANCE FEE/\$140	2010	1983716
08/06/2008	582	MAINTENANCE FEE/\$125	2009	1755188
08/13/2007	582	MAINTENANCE FEE/\$125	2008	1541985
08/21/2006	582	MAINTENANCE FEE/\$125	2007	1339067
07/12/2005	582	MAINTENANCE FEE/\$125	2006	1108834
08/11/2004	582	MAINTENANCE FEE/\$125	2005	926214
08/11/2003	482	MAINTENANCE FEE/\$100	2004	727034
04/19/2002	482	MAINTENANCE FEE/\$100	2003	480232
05/29/2001	482	MAINTENANCE FEE/\$100	2002	313328
08/25/2000	482	MAINTENANCE FEE/\$100	2001	176220
08/04/1999	482	MAINTENANCE FEE/\$100	2000	
07/24/1998	482	MAINTENANCE FEE/\$100	1999	
06/30/1997	482	MAINTENANCE FEE/\$100	1998	
05/09/1996	482	MAINTENANCE FEE/\$100	1997	
05/15/1995	482	MAINTENANCE FEE/\$100	1996	
05/12/1994	482	MAINTENANCE FEE/\$100	1995	
07/12/1993	482	MAINTENANCE FEE/\$100	1994	

**NO WARRANTY IS MADE BY BLM  
FOR USE OF THE DATA FOR  
PURPOSES NOT INTENDED BY BLM**

DEPARTMENT OF THE INTERIOR  
BUREAU OF LAND MANAGEMENT  
MINING CLAIMS  
(MASS) Serial Register Page

RunDate/Time: 10/29/13 09:39 AM

Page: 2 of 6

07/12/1993	482	MAINTENANCE FEE/\$100	1993;RECEIPT 1901260	
10/30/1992	480	EVID OF ASSMT FILED	1992	
08/15/2013	<del>486</del> <i>Change 483</i>	UNACCEPTABLE WAIVER	2014	
03/11/2013	379	REFUND AUTHORIZED	2013 WAIVER FILED	2628653
03/11/2013	396	TRF OF INTEREST FILED	JOOS ALLEN	2628653
03/10/2013	396	TRF OF INTEREST FILED	JOOS VIVIAN	2628653
08/04/1999	113	ADDITIONAL INFO RECEIVED	RECEIPT 2480584	
07/24/1998	113	ADDITIONAL INFO RECEIVED	RECEIPT 2389108	
06/30/1997	113	ADDITIONAL INFO RECEIVED	RECEIPT 2314910	
05/09/1996	113	ADDITIONAL INFO RECEIVED	RECEIPT 2227962	
05/15/1995	113	ADDITIONAL INFO RECEIVED	RECEIPT 2103817	
03/25/1993	974	AUTOMATED RECORD VERIF		
02/14/1991	501	ACCT ADV IN LEAD FILE	311330	
02/14/1991	669	LAND STATUS CHECKED		

Line Nr      Remarks

**DEPARTMENT OF THE INTERIOR  
BUREAU OF LAND MANAGEMENT  
MINING CLAIMS  
(LIVE) Serial Register Page**

Run Date/Time: 10/30/2013 10:11 AM

Page 1 of 2

01 10-21-1976;090STAT0090;43USC1744

Total Acres

Serial Number

Case Type 384201: PLACER CLAIM

160.000

AMC311331

Claim Name: G E M 8

OCT 30 2013

Lead File Number

Commodity :

*Corrected w/ Ac 483  
per AT*

AMC311330

Case Disposition: ACTIVE

Required Maintenance Fee: \$1,120.00

Name & Address			Int Rel	
MONTGOMERY GEORGIA	18501 S SONOITA HWY	VAIL, AZ 85641-9107	CLAIMANT	
MONTGOMERY GRANVILLE SR	18501 S SONOITA HWY	VAIL, AZ 85641-9107	CLAIMANT	
MONTGOMERY BEN L	PO BOX 263	VALLEY FARMS, AZ 85191-0005	CLAIMANT	
MONTGOMERY GRANVILLE JR	719 ASPEN WAY	EVERGREEN, CO 80439-4026	CLAIMANT	
MONTGOMERY DONNETA	PO BOX 263	VALLEY FARMS, AZ 85191-0005	CLAIMANT	
MONTGOMERY GEORGETTE	614 W 12TH ST	ELLIS, KS 67637-1521	CLAIMANT	
MONTGOMERY G	PO BOX 614	SONOITA, AZ 85637-0614	CLAIMANT	

Mer Twp	Rng	Sec	Quadrant	District/Field Office	County
14	0190S	0160E	017	NE	TUCSON FO PIMA

Act Date	Code	Action	Action Remarks	Receipt Number
01/31/1991	403	LOCATION DATE		
02/14/1991	395	RECORDATION NOTICE RECD		
08/15/2013	483	SMALL MINER CERT FILED	2014	
08/15/2013	480	EVID OF ASSMT FILED	2013	2855875
08/30/2012	483	SMALL MINER CERT FILED	2013	
08/30/2012	481	NOTICE OF INTENT TO HOLD	2012	2645750
08/02/2011	682	MAINTENANCE FEE/\$140	2012	2395221
08/16/2010	682	MAINTENANCE FEE/\$140	2011	2191259
08/21/2009	682	MAINTENANCE FEE/\$140	2010	1983716
08/06/2008	582	MAINTENANCE FEE/\$125	2009	1755188
08/13/2007	582	MAINTENANCE FEE/\$125	2008	1541985
08/21/2006	582	MAINTENANCE FEE/\$125	2007	1339067
07/12/2005	582	MAINTENANCE FEE/\$125	2006	1108834
08/11/2004	582	MAINTENANCE FEE/\$125	2005	926214
08/11/2003	482	MAINTENANCE FEE/\$100	2004	727034
04/19/2002	482	MAINTENANCE FEE/\$100	2003	480232
05/29/2001	482	MAINTENANCE FEE/\$100	2002	313328
08/25/2000	482	MAINTENANCE FEE/\$100	2001	176220
08/04/1999	482	MAINTENANCE FEE/\$100	2000	
07/24/1998	482	MAINTENANCE FEE/\$100	1999	
06/30/1997	482	MAINTENANCE FEE/\$100	1998	
05/09/1996	482	MAINTENANCE FEE/\$100	1997	
05/15/1995	482	MAINTENANCE FEE/\$100	1996	
05/12/1994	482	MAINTENANCE FEE/\$100	1995	

NO WARRANTY IS MADE BY BLM  
FOR USE OF THE DATA FOR  
PURPOSES NOT INTENDED BY BLM

**DEPARTMENT OF THE INTERIOR**  
**BUREAU OF LAND MANAGEMENT**  
**MINING CLAIMS**  
**(LIVE) Serial Register Page**

Run Date/Time: 10/30/2013 10:11 AM

Page 2 of 2

07/12/1993	482	MAINTENANCE FEE/\$100	1994	
07/12/1993	482	MAINTENANCE FEE/\$100	1993;RECEIPT 1901260	
10/30/1992	480	EVID OF ASSMT FILED	1992	
03/11/2013	379	REFUND AUTHORIZED	2013 WAIVER FILED	2628653
03/11/2013	396	TRF OF INTEREST FILED	JOOS ALLEN	2628653
03/10/2013	396	TRF OF INTEREST FILED	JOOS VIVIAN	2628653
08/04/1999	113	ADDITIONAL INFO RECEIVED	RECEIPT 2480584	
07/24/1998	113	ADDITIONAL INFO RECEIVED	RECEIPT 2389108	
06/30/1997	113	ADDITIONAL INFO RECEIVED	RECEIPT 2314910	
05/09/1996	113	ADDITIONAL INFO RECEIVED	RECEIPT 2227962	
05/15/1995	113	ADDITIONAL INFO RECEIVED	RECEIPT 2103817	
03/25/1993	974	AUTOMATED RECORD VERIF		
02/14/1991	501	ACCT ADV IN LEAD FILE	311330	
02/14/1991	669	LAND STATUS CHECKED		

Line Nr Remarks

NO WARRANTY IS MADE BY BLM  
FOR USE OF THE DATA FOR  
PURPOSES NOT INTENDED BY BLM



**DEPARTMENT OF THE INTERIOR  
BUREAU OF LAND MANAGEMENT  
MINING CLAIMS  
(MASS) Serial Register Page**

RunDate/Time: 10/29/13 09:39 AM

Page: 3 of 6

01 10-21-1976;090STAT0090;43USC1744

Case Type 384201: PLACER CLAIM

Total Acres

160.000

Serial Number

AMC311331

Commodity:

Claim Name: G E M 8

Case Disposition: ACTIVE

Lead File Number

AMC311330

Required Maintenance Fee: \$1,120.00

7-Owners

Name & Address		Int Rel
MONTGOMERY BEN L	PO BOX 263	VALLEY FARMS, AZ 85191-0005 CLAIMANT
MONTGOMERY DONNETA	PO BOX 263	VALLEY FARMS, AZ 85191-0005 CLAIMANT
MONTGOMERY G	PO BOX 614	SONOITA, AZ 85637-0614 CLAIMANT
MONTGOMERY GEORGETTE	614 W 12TH ST	ELLIS, KS 67637-1521 CLAIMANT
MONTGOMERY GEORGIA	18501 S SONOITA HWY	VAIL, AZ 85641-9107 CLAIMANT
MONTGOMERY GRANVILLE JR	719 ASPEN WAY	EVERGREEN, CO 80439-4026 CLAIMANT
MONTGOMERY GRANVILLE SR	18501 S SONOITA HWY	VAIL, AZ 85641-9107 CLAIMANT
County/State	District	
PIMA County, AZ	GILA DO	

Mer Twp	Rng	Sec	Subdivision
14	0190S	0160E	017 NE

Act Date	Code	Action Text	Action Remarks	Receipt Number
01/31/1991	403	LOCATION DATE		
02/14/1991	395	RECORDATION NOTICE RECD		
08/15/2013	480	EVID OF ASSMT FILED	2013	2855875
08/30/2012	483	SMALL MINER CERT FILED	2013	
08/30/2012	481	NOTICE OF INTENT TO HOLD	2012	2645750
08/02/2011	682	MAINTENANCE FEE/\$140	2012	2395221
08/16/2010	682	MAINTENANCE FEE/\$140	2011	2191259
08/21/2009	682	MAINTENANCE FEE/\$140	2010	1983716
08/06/2008	582	MAINTENANCE FEE/\$125	2009	1755188
08/13/2007	582	MAINTENANCE FEE/\$125	2008	1541985
08/21/2006	582	MAINTENANCE FEE/\$125	2007	1339067
07/12/2005	582	MAINTENANCE FEE/\$125	2006	1108834
08/11/2004	582	MAINTENANCE FEE/\$125	2005	926214
08/11/2003	482	MAINTENANCE FEE/\$100	2004	727034
04/19/2002	482	MAINTENANCE FEE/\$100	2003	480232
05/29/2001	482	MAINTENANCE FEE/\$100	2002	313328
08/25/2000	482	MAINTENANCE FEE/\$100	2001	176220
08/04/1999	482	MAINTENANCE FEE/\$100	2000	
07/24/1998	482	MAINTENANCE FEE/\$100	1999	
06/30/1997	482	MAINTENANCE FEE/\$100	1998	
05/09/1996	482	MAINTENANCE FEE/\$100	1997	
05/15/1995	482	MAINTENANCE FEE/\$100	1996	
05/12/1994	482	MAINTENANCE FEE/\$100	1995	

NO WARRANTY IS MADE BY BLM  
FOR USE OF THE DATA FOR  
PURPOSES NOT INTENDED BY BLM

DEPARTMENT OF THE INTERIOR  
 BUREAU OF LAND MANAGEMENT  
 MINING CLAIMS  
 (MASS) Serial Register Page

RunDate/Time: 10/29/13 09:39 AM

Page: 4 of 6

07/12/1993	482	MAINTENANCE FEE/\$100	1994	
07/12/1993	482	MAINTENANCE FEE/\$100	1993;RECEIPT 1901260	
10/30/1992	480	EVID OF ASSMT FILED	1992	
08/15/2013	<del>486</del>	UNACCEPTABLE WAIVER	2014	
03/11/2013	379	REFUND AUTHORIZED	2013 WAIVER FILED	2628653
03/11/2013	396	TRF OF INTEREST FILED	JOOS ALLEN	2628653
03/10/2013	396	TRF OF INTEREST FILED	JOOS VIVIAN	2628653
08/04/1999	113	ADDITIONAL INFO RECEIVED	RECEIPT 2480584	
07/24/1998	113	ADDITIONAL INFO RECEIVED	RECEIPT 2389108	
06/30/1997	113	ADDITIONAL INFO RECEIVED	RECEIPT 2314910	
05/09/1996	113	ADDITIONAL INFO RECEIVED	RECEIPT 2227962	
05/15/1995	113	ADDITIONAL INFO RECEIVED	RECEIPT 2103817	
03/25/1993	974	AUTOMATED RECORD VERIF		
02/14/1991	501	ACCT ADV IN LEAD FILE	311330	
02/14/1991	669	LAND STATUS CHECKED		

*Handwritten notes:*  
 Need to change → ~~486~~  
 1-486 code - signature appears to be on the last line of the 2014 waiver, I consulted with Ar... she said to update the 486's to a 483... Wa will deal with the Acreage issue later on. (OK PR)

Line Nr      Remarks

**DEPARTMENT OF THE INTERIOR  
BUREAU OF LAND MANAGEMENT  
MINING CLAIMS  
(LIVE) Serial Register Page**

Run Date/Time: 10/30/2013 10:14 AM

Page 1 of 2

01 10-21-1976;090STAT0090;43USC1744

Total Acres

Serial Number

Case Type 384201: PLACER CLAIM

160.000

AMC311332

Claim Name: G E M 9

*OCT 30 2013  
Corrected/AC483  
per AT*

Lead File Number

Commodity :

AMC311330

Case Disposition: ACTIVE

Required Maintenance Fee: \$1,120.00

Name & Address	Int Rel		
MONTGOMERY GEORGIA 18501 S SONOITA HWY	VAIL, AZ 85641-9107 CLAIMANT		
MONTGOMERY GRANVILLE SR 18501 S SONOITA HWY	VAIL, AZ 85641-9107 CLAIMANT		
MONTGOMERY GRANVILLE JR 719 ASPEN WAY	EVERGREEN, CO 80439-4026 CLAIMANT		
MONTGOMERY BEN L PO BOX 263	VALLEY FARMS, AZ 85191-0005 CLAIMANT		
MONTGOMERY GEORGETTE 614 W 12TH ST	ELLIS, KS 67637-1521 CLAIMANT		
MONTGOMERY DONNETA PO BOX 263	VALLEY FARMS, AZ 85191-0005 CLAIMANT		
Mer Twp Rng Sec	Quadrant	District/Field Office	County
14 0190S 0160E 017	SW	TUCSON FO	PIMA

Act Date	Code	Action	Action Remarks	Receipt Number
01/31/1991	403	LOCATION DATE		
02/14/1991	395	RECORDATION NOTICE RECD		
08/15/2013	483	SMALL MINER CERT FILED	2014	
08/15/2013	480	EVID OF ASSMT FILED	2013	2855875
08/30/2012	483	SMALL MINER CERT FILED	2013	
08/30/2012	481	NOTICE OF INTENT TO HOLD	2012	2645750
08/02/2011	682	MAINTENANCE FEE/\$140	2012	2395221
08/16/2010	682	MAINTENANCE FEE/\$140	2011	2191259
08/21/2009	682	MAINTENANCE FEE/\$140	2010	1983716
08/06/2008	582	MAINTENANCE FEE/\$125	2009	1755188
08/13/2007	582	MAINTENANCE FEE/\$125	2008	1541985
08/21/2006	582	MAINTENANCE FEE/\$125	2007	1339067
07/12/2005	582	MAINTENANCE FEE/\$125	2006	1108834
08/11/2004	582	MAINTENANCE FEE/\$125	2005	926214
08/11/2003	482	MAINTENANCE FEE/\$100	2004	727034
04/19/2002	482	MAINTENANCE FEE/\$100	2003	480232
05/29/2001	482	MAINTENANCE FEE/\$100	2002	313328
08/25/2000	482	MAINTENANCE FEE/\$100	2001	176220
08/04/1999	482	MAINTENANCE FEE/\$100	2000	
07/24/1998	482	MAINTENANCE FEE/\$100	1999	
06/30/1997	482	MAINTENANCE FEE/\$100	1998	
05/09/1996	482	MAINTENANCE FEE/\$100	1997	
05/15/1995	482	MAINTENANCE FEE/\$100	1996	
05/12/1994	482	MAINTENANCE FEE/\$100	1995	
07/12/1993	482	MAINTENANCE FEE/\$100	1994	

NO WARRANTY IS MADE BY BLM  
FOR USE OF THE DATA FOR  
PURPOSES NOT INTENDED BY BLM

**DEPARTMENT OF THE INTERIOR  
BUREAU OF LAND MANAGEMENT  
MINING CLAIMS  
(LIVE) Serial Register Page**

Run Date/Time: 10/30/2013 10:14 AM

Page 2 of 2

07/12/1993	482	MAINTENANCE FEE/\$100	1993;RECEIPT 1901260	
10/30/1992	480	EVID OF ASSMT FILED	1992	
03/11/2013	379	REFUND AUTHORIZED	2013 WAIVER FILED	2628653
03/11/2013	396	TRF OF INTEREST FILED	JOOS ALLEN	2628653
08/04/1999	113	ADDITIONAL INFO RECEIVED	RECEIPT 2480584	
07/24/1998	113	ADDITIONAL INFO RECEIVED	RECEIPT 2389108	
06/30/1997	113	ADDITIONAL INFO RECEIVED	RECEIPT 2314910	
05/09/1996	113	ADDITIONAL INFO RECEIVED	RECEIPT 2227962	
05/15/1995	113	ADDITIONAL INFO RECEIVED	RECEIPT 2103817	
03/25/1993	974	AUTOMATED RECORD VERIF		
02/14/1991	501	ACCT ADV IN LEAD FILE	311330	
02/14/1991	669	LAND STATUS CHECKED		

Line Nr Remarks

---

**NO WARRANTY IS MADE BY BLM  
FOR USE OF THE DATA FOR  
PURPOSES NOT INTENDED BY BLM**



**DEPARTMENT OF THE INTERIOR  
BUREAU OF LAND MANAGEMENT  
MINING CLAIMS  
(MASS) Serial Register Page**

RunDate/Time: 10/29/13 09:39 AM

Page: 5 of 6

01 10-21-1976;090STAT0090;43USC1744

Case Type 384201: PLACER CLAIM

Commodity:

Claim Name: G E M 9

Case Disposition: ACTIVE

Required Maintenance Fee: \$1,120.00

Total Acres

160.000

Serial Number

AMC311332

Lead File Number

AMC311330

Name & Address			Int Rel
MONTGOMERY BEN L	PO BOX 263	VALLEY FARMS, AZ 85191-0005	CLAIMANT
MONTGOMERY DONNETA	PO BOX 263	VALLEY FARMS, AZ 85191-0005	CLAIMANT
MONTGOMERY GEORGETTE	614 W 12TH ST	ELLIS, KS 67637-1521	CLAIMANT
MONTGOMERY GEORGIA	18501 S SONOITA HWY	VAIL, AZ 85641-9107	CLAIMANT
MONTGOMERY GRANVILLE JR	719 ASPEN WAY	EVERGREEN, CO 80439-4026	CLAIMANT
MONTGOMERY GRANVILLE SR	18501 S SONOITA HWY	VAIL, AZ 85641-9107	CLAIMANT
County/State		District	
PIMA County, AZ		GILA DO	

Mer	Trp	Rng	Sec	Subdivision
14	0190S	0160E	017	SW

Act Date	Code	Action Text	Action Remarks	Receipt Number
01/31/1991	403	LOCATION DATE		
02/14/1991	395	RECORDATION NOTICE RECD		
08/15/2013	480	EVID OF ASSMT FILED	2013	2855875
08/30/2012	483	SMALL MINER CERT FILED	2013	
08/30/2012	481	NOTICE OF INTENT TO HOLD	2012	2645750
08/02/2011	682	MAINTENANCE FEE/\$140	2012	2395221
08/16/2010	682	MAINTENANCE FEE/\$140	2011	2191259
08/21/2009	682	MAINTENANCE FEE/\$140	2010	1983716
08/06/2008	582	MAINTENANCE FEE/\$125	2009	1755188
08/13/2007	582	MAINTENANCE FEE/\$125	2008	1541985
08/21/2006	582	MAINTENANCE FEE/\$125	2007	1339067
07/12/2005	582	MAINTENANCE FEE/\$125	2006	1108834
08/11/2004	582	MAINTENANCE FEE/\$125	2005	926214
08/11/2003	482	MAINTENANCE FEE/\$100	2004	727034
04/19/2002	482	MAINTENANCE FEE/\$100	2003	480232
05/29/2001	482	MAINTENANCE FEE/\$100	2002	313328
08/25/2000	482	MAINTENANCE FEE/\$100	2001	176220
08/04/1999	482	MAINTENANCE FEE/\$100	2000	
07/24/1998	482	MAINTENANCE FEE/\$100	1999	
06/30/1997	482	MAINTENANCE FEE/\$100	1998	
05/09/1996	482	MAINTENANCE FEE/\$100	1997	
05/15/1995	482	MAINTENANCE FEE/\$100	1996	
05/12/1994	482	MAINTENANCE FEE/\$100	1995	
07/12/1993	482	MAINTENANCE FEE/\$100	1994	

NO WARRANTY IS MADE BY BLM  
FOR USE OF THE DATA FOR  
PURPOSES NOT INTENDED BY BLM



DEPARTMENT OF THE INTERIOR  
BUREAU OF LAND MANAGEMENT  
MINING CLAIMS  
(MASS) Serial Register Page

RunDate/Time: 10/29/13 09:39 AM

Page: 6 of 6

07/12/1993	482	MAINTENANCE FEE/\$100	1993;RECEIPT 1901260	
10/30/1992	480	EVID OF ASSMT FILED	1992	
08/15/2013	486	UNACCEPTABLE WAIVER	2014	
03/11/2013	379	REFUND AUTHORIZED	2013 WAIVER FILED	2628653
03/11/2013	396	TRF OF INTEREST FILED	JOOS ALLEN	2628653
08/04/1999	113	ADDITIONAL INFO RECEIVED	RECEIPT 2480584	
07/24/1998	113	ADDITIONAL INFO RECEIVED	RECEIPT 2389108	
06/30/1997	113	ADDITIONAL INFO RECEIVED	RECEIPT 2314910	
05/09/1996	113	ADDITIONAL INFO RECEIVED	RECEIPT 2227962	
05/15/1995	113	ADDITIONAL INFO RECEIVED	RECEIPT 2103817	
03/25/1993	974	AUTOMATED RECORD VERIF		
02/14/1991	501	ACCT ADV IN LEAD FILE	311330	
02/14/1991	669	LAND STATUS CHECKED		

*Change  
to 483*

Line Nr      Remarks

at the request of  
When recorded mail to

SPACE ABOVE THIS LINE FOR RECORDER'S USE

**SPECIAL DURABLE POWER OF ATTORNEY**

KNOW ALL MEN BY THESE PRESENTS: That Benjamin L. Montgomery, the undersigned Principal, hereby makes, constitutes and appoints Granville Montgomery, ("Agent") my true and lawful agent for me, with all power and authority to act in my name, place and stead, and for my use and benefit in any way which I myself could do, if I were personally present, to sell, convey, purchase, acquire, mortgage or otherwise encumber, transfer in trust, borrow money and execute and deliver notes therefore, loan money and receive notes and security therefore, and take or perform any other act necessary or appropriate regarding the real property described on Exhibit "A," attached hereto and incorporated herein by reference (the "Real Property").

In addition, my Agent is specifically authorized to perform the following acts on his/her own behalf or for his/her own benefit ONLY if my witness and I initial each specific act below.

**NOTE:** The Principal and the Witness must each initial the corresponding blank space below with respect to each act listed for which the Principal wants the Agent to have authority. If a blank space for any specifically-described act is **NOT** initialed, **NO AUTHORITY WILL BE GRANTED** for matters that are included in that section.

Bm e 1) Accept payment of a commission, fee or other compensation in connection with the Real Property.

Principal and Witness  
Initials

Bm e 2) Accept payment of all or any portion of the proceeds from the sale or financing of the Real Property.

Principal and Witness  
Initials

Bm e 3) Acquire any interest in the Real Property, including but not limited to any interest which provides for rights of survivorship.

Principal and Witness  
Initials

Bm e 4) Execute and record a disclaimer deed to the Real Property.

Principal and Witness  
Initials

Bm e 5) Other: The GEM 14 thru 9 Mining Claims  
More better described in Exhibit A

Principal and Witness  
Initials

RECEIVED  
PLM AZ STATE OFFICE  
2013 MAY 15 A 9:58  
PHOENIX ARIZONA

This power shall not be affected by subsequent disability or incapacity of the Principal or lapse of time. All acts done by my Agent pursuant to this power during any period of disability or incapacity or uncertainty as to whether I am dead or alive shall have the same effect and inure to the benefit of and bind me or my heirs, devisees and personal representative as if I were alive, competent and not disabled.

I hereby ratify all that my Agent shall lawfully do or cause to be done by virtue of this power.

This Special Durable Power of Attorney shall be governed by and construed in accordance with the laws of the State of Arizona.

**NOTE: THIS POWER OF ATTORNEY GIVES THE PERSON WHOM YOU DESIGNATE YOUR AGENT BROAD POWERS TO HANDLE YOUR REAL PROPERTY, WHICH MAY INCLUDE POWERS TO PLEDGE, SELL OR OTHERWISE DISPOSE OF REAL PROPERTY WITHOUT ADVANCE NOTICE TO YOU OR APPROVAL BY YOU. THESE POWERS WILL EXIST EVEN AFTER YOU BECOME DISABLED, INCAPACITATED OR INCOMPETENT. CONSEQUENTLY, IF THERE IS ANYTHING ABOUT THIS FORM THAT YOU DO NOT UNDERSTAND, YOU SHOULD ASK A LAWYER TO EXPLAIN IT TO YOU.**

I, Benjamin L Montgomery, the Principal, sign my name to this Power of Attorney this 30 day of Aug, 2012, and being first duly sworn, do declare to the undersigned authority that I sign and execute this instrument as my Power of Attorney and that I sign it willingly, or willingly direct another to sign for me, that I execute it as my free and voluntary act for the purposes expressed in the Power of Attorney and that I am eighteen years of age or older, of sound mind and under no constraint or undue influence.

Ben Montgomery  
Principal:

Ben Montgomery  
(Print Name)

**(NOTE: THE WITNESS CANNOT BE THE NOTARY PUBLIC, THE AGENT, THE AGENT'S SPOUSE OR THE AGENT'S CHILD.)**

I, Carl Carter, the Witness, sign my name to the foregoing Power of Attorney being first duly sworn and do declare to the undersigned authority that the Principal signs and executes this instrument as his/her Power of Attorney and that he/she signs it willingly, or willingly directs another to sign for him/her, and that I, in the presence and hearing of the Principal, sign this Power of Attorney as witness to the Principal's signing and that that to the best of my knowledge the Principal is eighteen years of age or older, of sound mind and under no constraint or undue influence.

Carl Carter  
Witness:

Carl Carter  
(Print Name)

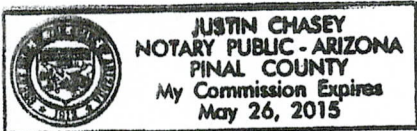
RECEIVED  
STATE OFFICE  
JUN 15 A 9:58  
PHOENIX, ARIZONA

State of Arizona }  
County of Pinal } ss.

The foregoing instrument was subscribed, sworn to and acknowledged before me this 30 day of August, 2012, by Benjamin Montgomery, the Principal, and subscribed and sworn to before me by Carl Carter, the Witness.

  
NOTARY PUBLIC

My commission expires: 5-26-2015



THIS NOTARY CERTIFICATE IS TO BE ATTACHED TO: POWER OF ATTORNEY

Date of Document: \_\_\_\_\_ / Consisting of 4 pages  
Parties to Document:  
\_\_\_\_\_  
\_\_\_\_\_

RECEIVED  
PLM AZ STATE OFFICE  
2013 AUG 15 A 9:59  
PHOENIX, ARIZONA

**EXHIBIT "A"**

**Real Property Description**

*Placer Mining Claims  
GEM 1, thru GEM 9*

*MC# 310987-92 GEM 1 thru 6*

*MC# 311330-332 GEM 7 thru 9*

*Located in Pima County Arizona*

RECEIVED  
PIMA COUNTY OFFICE  
2013 AUG 15 A 9:59  
PHOENIX, ARIZONA



at the request of  
When recorded mail to

SPACE ABOVE THIS LINE FOR RECORDER'S USE

**SPECIAL DURABLE POWER OF ATTORNEY**

KNOW ALL MEN BY THESE PRESENTS: That Donata Kin Yampay, the undersigned, Principal, hereby makes, constitutes and appoints Granville Montgomery ("Agent") my true and lawful agent for me, with all power and authority to act in my name, place and stead, and for my use and benefit in any way which I myself could do, if I were personally present, to sell, convey, purchase, acquire, mortgage or otherwise encumber, transfer in trust, borrow money and execute and deliver notes therefore, loan money and receive notes and security therefore, and take or perform any other act necessary or appropriate regarding the real property described on Exhibit "A," attached hereto and incorporated herein by reference (the "Real Property").

In addition, my Agent is specifically authorized to perform the following acts on his/her own behalf or for his/her own benefit ONLY if my witness and I initial each specific act below.

**NOTE:** The Principal and the Witness must each initial the corresponding blank space below with respect to each act listed for which the Principal wants the Agent to have authority. If a blank space for any specifically-described act is **NOT** initialed, **NO AUTHORITY WILL BE GRANTED** for matters that are included in that section.

[Signature]  
Principal and Witness  
Initials

1) Accept payment of a commission, fee or other compensation in connection with the Real Property.

[Signature]  
Principal and Witness  
Initials

2) Accept payment of all or any portion of the proceeds from the sale or financing of the Real Property.

[Signature]  
Principal and Witness  
Initials

3) Acquire any interest in the Real Property, including but not limited to any interest which provides for rights of survivorship.

[Signature]  
Principal and Witness  
Initials

4) Execute and record a disclaimer deed to the Real Property.

[Signature]  
Principal and Witness  
Initials

5) Other: The GEM 1 thru 9 Mining Claims  
More better described in Exhibit A

RECEIVED  
PLM AZ STAFF OFFICE  
2013 AUG 15 AM 9:58  
TAMPA, FLORIDA

This power shall not be affected by subsequent disability or incapacity of the Principal or lapse of time. All acts done by my Agent pursuant to this power during any period of disability or incapacity or uncertainty as to whether I am dead or alive shall have the same effect and inure to the benefit of and bind me or my heirs, devisees and personal representative as if I were alive, competent and not disabled.

I hereby ratify all that my Agent shall lawfully do or cause to be done by virtue of this power.

This Special Durable Power of Attorney shall be governed by and construed in accordance with the laws of the State of Arizona.

**NOTE: THIS POWER OF ATTORNEY GIVES THE PERSON WHOM YOU DESIGNATE YOUR AGENT BROAD POWERS TO HANDLE YOUR REAL PROPERTY, WHICH MAY INCLUDE POWERS TO PLEDGE, SELL OR OTHERWISE DISPOSE OF REAL PROPERTY WITHOUT ADVANCE NOTICE TO YOU OR APPROVAL BY YOU. THESE POWERS WILL EXIST EVEN AFTER YOU BECOME DISABLED, INCAPACITATED OR INCOMPETENT. CONSEQUENTLY, IF THERE IS ANYTHING ABOUT THIS FORM THAT YOU DO NOT UNDERSTAND, YOU SHOULD ASK A LAWYER TO EXPLAIN IT TO YOU.**

I, Donata Montgomery, the Principal, sign my name to this Power of Attorney this 30th day of August, 2012, and being first duly sworn, do declare to the undersigned authority that I sign and execute this instrument as my Power of Attorney and that I sign it willingly, or willingly direct another to sign for me, that I execute it as my free and voluntary act for the purposes expressed in the Power of Attorney and that I am eighteen years of age or older, of sound mind and under no constraint or undue influence.

[Signature]  
Principal:  
Donata Montgomery  
(Print Name)

**(NOTE: THE WITNESS CANNOT BE THE NOTARY PUBLIC, THE AGENT, THE AGENT'S SPOUSE OR THE AGENT'S CHILD.)**

I, Carl Carter, the Witness, sign my name to the foregoing Power of Attorney being first duly sworn and do declare to the undersigned authority that the Principal signs and executes this instrument as his/her Power of Attorney and that he/she signs it willingly, or willingly directs another to sign for him/her, and that I, in the presence and hearing of the Principal, sign this Power of Attorney as witness to the Principal's signing and that that to the best of my knowledge the Principal is eighteen years of age or older, of sound mind and under no constraint or undue influence.

[Signature]  
Witness:  
Carl Carter  
(Print Name)

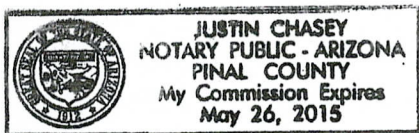
RECEIVED  
PLM AZ STATE OFFICE  
2013 AUG 15 9:58  
PHOENIX, ARIZONA  
Power of Attorney Page 2 of 4

State of Arizona }  
County of Pinal } ss.

The foregoing instrument was subscribed, sworn to and acknowledged before me this 30 day of August, 2012, by Donata Montgomery, the Principal, and subscribed and sworn to before me by Carl Carter, the Witness.

  
NOTARY PUBLIC

My commission expires: 5-26-2015



THIS NOTARY CERTIFICATE IS TO BE ATTACHED TO: POWER OF ATTORNEY

Date of Document: \_\_\_\_\_ / Consisting of 4 pages  
Parties to Document:  
\_\_\_\_\_

RECEIVED  
PLM AZ STATE OFFICE  
2013 AUG 15 A 9:58  
PHOENIX, ARIZONA

**EXHIBIT "A"**  
**Real Property Description**

*Placer Mining Claims*  
*GEM 1, thru GEM 9*

*MC# 310987-92 GEM 1 thru 6*

*MC# 311330-332 GEM 7 thru 9*

*Located in Pima County Arizona*

RECEIVED  
RUM AZ STATE OFFICE  
2013 AUG 15 A 9:58  
PHOENIX, ARIZONA



at the request of  
When recorded mail to

SPACE ABOVE THIS LINE FOR RECORDER'S USE

### SPECIAL DURABLE POWER OF ATTORNEY

KNOW ALL MEN BY THESE PRESENTS: That Georgette A. Montgomery, the undersigned Principal, hereby makes, constitutes and appoints Granville Montgomery, ("Agent") my true and lawful agent for me, with all power and authority to act in my name, place and stead, and for my use and benefit in any way which I myself could do, if I were personally present, to sell, convey, purchase, acquire, mortgage or otherwise encumber, transfer in trust, borrow money and execute and deliver notes therefore, loan money and receive notes and security therefore, and take or perform any other act necessary or appropriate regarding the real property described on Exhibit "A," attached hereto and incorporated herein by reference (the "Real Property").

In addition, my Agent is specifically authorized to perform the following acts on his/her own behalf or for his/her own benefit ONLY if my witness and I initial each specific act below.

**NOTE:** The Principal and the Witness must each initial the corresponding blank space below with respect to each act listed for which the Principal wants the Agent to have authority. If a blank space for any specifically-described act is **NOT** initialed, **NO AUTHORITY WILL BE GRANTED** for matters that are included in that section.

JMM      ROB  
Principal and Witness  
Initials

1) Accept payment of a commission, fee or other compensation in connection with the Real Property.

JMM      ROB  
Principal and Witness  
Initials

2) Accept payment of all or any portion of the proceeds from the sale or financing of the Real Property.

JMM      ROB  
Principal and Witness  
Initials

3) Acquire any interest in the Real Property, including but not limited to any interest which provides for rights of survivorship.

JMM      ROB  
Principal and Witness  
Initials

4) Execute and record a disclaimer deed to the Real Property.

JMM      ROB  
Principal and Witness  
Initials

5) Other: And any and all Business with respect to Certain Association Taxes Missing Claims: Better described in Exhibit A attached.

RECEIVED  
2013 AUG 15 A 9:59  
P.M. AZ STATE OFFICE  
PHOENIX, ARIZONA



This power shall not be affected by subsequent disability or incapacity of the Principal or lapse of time. All acts done by my Agent pursuant to this power during any period of disability or incapacity or uncertainty as to whether I am dead or alive shall have the same effect and inure to the benefit of and bind me or my heirs, devisees and personal representative as if I were alive, competent and not disabled.

I hereby ratify all that my Agent shall lawfully do or cause to be done by virtue of this power.

This Special Durable Power of Attorney shall be governed by and construed in accordance with the laws of the State of Arizona.

**NOTE: THIS POWER OF ATTORNEY GIVES THE PERSON WHOM YOU DESIGNATE YOUR AGENT BROAD POWERS TO HANDLE YOUR REAL PROPERTY, WHICH MAY INCLUDE POWERS TO PLEDGE, SELL OR OTHERWISE DISPOSE OF REAL PROPERTY WITHOUT ADVANCE NOTICE TO YOU OR APPROVAL BY YOU. THESE POWERS WILL EXIST EVEN AFTER YOU BECOME DISABLED, INCAPACITATED OR INCOMPETENT. CONSEQUENTLY, IF THERE IS ANYTHING ABOUT THIS FORM THAT YOU DO NOT UNDERSTAND, YOU SHOULD ASK A LAWYER TO EXPLAIN IT TO YOU.**

I, Georgette A. Montgomery the Principal, sign my name to this Power of Attorney this 27th day of August, 2012, and being first duly sworn, do declare to the undersigned authority that I sign and execute this instrument as my Power of Attorney and that I sign it willingly, or willingly direct another to sign for me, that I execute it as my free and voluntary act for the purposes expressed in the Power of Attorney and that I am eighteen years of age or older, of sound mind and under no constraint or undue influence.

Georgette A. Montgomery  
Principal:

Georgette A. Montgomery  
(Print Name)

**(NOTE: THE WITNESS CANNOT BE THE NOTARY PUBLIC, THE AGENT, THE AGENT'S SPOUSE OR THE AGENT'S CHILD.)**

I, Richard C. Saben, the Witness, sign my name to the foregoing Power of Attorney being first duly sworn and do declare to the undersigned authority that the Principal signs and executes this instrument as his/her Power of Attorney and that he/she signs it willingly, or willingly directs another to sign for him/her, and that I, in the presence and hearing of the Principal, sign this Power of Attorney as witness to the Principal's signing and that to the best of my knowledge the Principal is eighteen years of age or older, of sound mind and under no constraint or undue influence.


Richard C. Saben  
Witness:

RICHARD C SABEN  
(Print Name)

RECEIVED  
AZ STATE OFFICE  
AUG 15 A 9:59  
PHOENIX, ARIZONA

State of ARIZONA }  
County of APACHE } ss.

The foregoing instrument was subscribed, sworn to and acknowledged before me this \_\_\_\_\_ day of 27<sup>th</sup>, 2012, by Georgette Ann Montgomery, the Principal, and subscribed and sworn to before me by Richard C. Saben, the Witness.



Valerie K. Clevenger  
NOTARY PUBLIC

My commission expires:

APRIL 3rd 2016

THIS NOTARY CERTIFICATE IS TO BE ATTACHED TO: POWER OF ATTORNEY

Date of Document: \_\_\_\_\_ / Consisting of 4 pages

Parties to Document:  
\_\_\_\_\_  
\_\_\_\_\_

RECEIVED  
PLM AZ STATE OFFICE  
2012 AUG 15 A 9:59  
PHOENIX, ARIZONA

**EXHIBIT "A"**

**Real Property Description**

*Placer Mining Claims*  
GEM 1, thru GEM 9

MC# 310987-92 GEM 1 thru 6

MC# 311330-332 GEM 7 thru 9

*Located in Pima County Arizona*

RECEIVED  
PIMA STATE OFFICE  
2013 AUG 15 A 9:59  
PHOENIX, ARIZONA

at the request of  
When recorded mail to

SPACE ABOVE THIS LINE FOR RECORDER'S USE

**SPECIAL DURABLE POWER OF ATTORNEY**

KNOW ALL MEN BY THESE PRESENTS: That Georgia Montgomery, the undersigned Principal, hereby makes, constitutes and appoints Granville Montgomery ("Agent") my true and lawful agent for me, with all power and authority to act in my name, place and stead, and for my use and benefit in any way which I myself could do, if I were personally present, to sell, convey, purchase, acquire, mortgage or otherwise encumber, transfer in trust, borrow money and execute and deliver notes therefore, loan money and receive notes and security therefore, and take or perform any other act necessary or appropriate regarding the real property described on Exhibit "A," attached hereto and incorporated herein by reference (the "Real Property").

In addition, my Agent is specifically authorized to perform the following acts on his/her own behalf or for his/her own benefit ONLY if my witness and I initial each specific act below.

**NOTE:** The Principal and the Witness must each initial the corresponding blank space below with respect to each act listed for which the Principal wants the Agent to have authority. If a blank space for any specifically-described act is **NOT** initialed, **NO AUTHORITY WILL BE GRANTED** for matters that are included in that section.

GM e  
Principal and Witness  
Initials

1) Accept payment of a commission, fee or other compensation in connection with the Real Property.

GM S  
Principal and Witness  
Initials

2) Accept payment of all or any portion of the proceeds from the sale or financing of the Real Property.

GM e  
Principal and Witness  
Initials

3) Acquire any interest in the Real Property, including but not limited to any interest which provides for rights of survivorship.

GM e  
Principal and Witness  
Initials

4) Execute and record a disclaimer deed to the Real Property.

GM S  
Principal and Witness  
Initials

5) Other: The GEM 1 thru 9 mining claims more better described in Exhibit A

RECEIVED  
PLM AZ STATE OFFICE  
2013 AUG 5 A 9:59  
PHOENIX ARIZONA

This power shall not be affected by subsequent disability or incapacity of the Principal or lapse of time. All acts done by my Agent pursuant to this power during any period of disability or incapacity or uncertainty as to whether I am dead or alive shall have the same effect and inure to the benefit of and bind me or my heirs, devisees and personal representative as if I were alive, competent and not disabled.

I hereby ratify all that my Agent shall lawfully do or cause to be done by virtue of this power.

This Special Durable Power of Attorney shall be governed by and construed in accordance with the laws of the State of Arizona.

**NOTE: THIS POWER OF ATTORNEY GIVES THE PERSON WHOM YOU DESIGNATE YOUR AGENT BROAD POWERS TO HANDLE YOUR REAL PROPERTY, WHICH MAY INCLUDE POWERS TO PLEDGE, SELL OR OTHERWISE DISPOSE OF REAL PROPERTY WITHOUT ADVANCE NOTICE TO YOU OR APPROVAL BY YOU. THESE POWERS WILL EXIST EVEN AFTER YOU BECOME DISABLED, INCAPACITATED OR INCOMPETENT. CONSEQUENTLY, IF THERE IS ANYTHING ABOUT THIS FORM THAT YOU DO NOT UNDERSTAND, YOU SHOULD ASK A LAWYER TO EXPLAIN IT TO YOU.**

I, Georgia Montgomery Principal, sign my name to this Power of Attorney this 30th day of August, 2012, and being first duly sworn, do declare to the undersigned authority that I sign and execute this instrument as my Power of Attorney and that I sign it willingly, or willingly direct another to sign for me, that I execute it as my free and voluntary act for the purposes expressed in the Power of Attorney and that I am eighteen years of age or older, of sound mind and under no constraint or undue influence.

Georgia Montgomery  
Principal:  
Georgia Montgomery  
(Print Name)

**(NOTE: THE WITNESS CANNOT BE THE NOTARY PUBLIC, THE AGENT, THE AGENT'S SPOUSE OR THE AGENT'S CHILD.)**

I, CARL CARTER, the Witness, sign my name to the foregoing Power of Attorney being first duly sworn and do declare to the undersigned authority that the Principal signs and executes this instrument as his/her Power of Attorney and that he/she signs it willingly, or willingly directs another to sign for him/her, and that I, in the presence and hearing of the Principal, sign this Power of Attorney as witness to the Principal's signing and that that to the best of my knowledge the Principal is eighteen years of age or older, of sound mind and under no constraint or undue influence.

Carl Carter  
Witness:  
CARL CARTER  
(Print Name)

RECEIVED  
BLM AZ STATE OFFICE  
2012 AUG 15 4 49 59  
PHOENIX, ARIZONA  
Power of Attorney Page 2 of 4




State of Arizona }  
County of Pinal } ss.

The foregoing instrument was subscribed, sworn to and acknowledged before me this 30 day of August, 2012, by Georgia Montgomery, the Principal, and subscribed and sworn to before me by Carl Carter, the Witness.

[Signature]  
NOTARY PUBLIC

My commission expires: 5-26-2015



**THIS NOTARY CERTIFICATE IS TO BE ATTACHED TO: POWER OF ATTORNEY**  
Date of Document: \_\_\_\_\_ / Consisting of 4 pages  
Parties to Document:  
\_\_\_\_\_

RECEIVED  
DLN AZ STATE OFFICE  
2012 AUG 15 A 9:59  
PHOENIX, ARIZONA

**EXHIBIT "A"**  
**Real Property Description**

*Placer Mining Claims*  
*GEM 1, thru GEM 9*  
*MC# 310987-92 GEM 1 thru 6*  
*MC# 311330-332 GEM 7 thru 9*  
*Located in Pima County Arizona*

RECEIVED  
BLM AZ STATE OFFICE  
2013 AUG 15 A 9:59  
PHOENIX, ARIZONA

at the request of  
When recorded mail to

SPACE ABOVE THIS LINE FOR RECORDER'S USE

**SPECIAL DURABLE POWER OF ATTORNEY**

KNOW ALL MEN BY THESE PRESENTS: That Granville Montgomery Jr., the undersigned Principal, hereby makes, constitutes and appoints Granville Montgomery ("Agent") my true and lawful agent for me, with all power and authority to act in my name, place and stead, and for my use and benefit in any way which I myself could do, if I were personally present, to sell, convey, purchase, acquire, mortgage or otherwise encumber, transfer in trust, borrow money and execute and deliver notes therefore, loan money and receive notes and security therefore, and take or perform any other act necessary or appropriate regarding the real property described on Exhibit "A," attached hereto and incorporated herein by reference (the "Real Property").

In addition, my Agent is specifically authorized to perform the following acts on his/her own behalf or for his/her own benefit ONLY if my witness and I initial each specific act below.

**NOTE:** The Principal and the Witness must each initial the corresponding blank space below with respect to each act listed for which the Principal wants the Agent to have authority. If a blank space for any specifically-described act is **NOT** initialed, **NO AUTHORITY WILL BE GRANTED** for matters that are included in that section.

[Signature] [Signature]  
Principal and Witness  
Initials

1) Accept payment of a commission, fee or other compensation in connection with the Real Property.

[Signature] [Signature]  
Principal and Witness  
Initials

2) Accept payment of all or any portion of the proceeds from the sale or financing of the Real Property.

[Signature] [Signature]  
Principal and Witness  
Initials

3) Acquire any interest in the Real Property, including but not limited to any interest which provides for rights of survivorship.

[Signature] [Signature]  
Principal and Witness  
Initials

4) Execute and record a disclaimer deed to the Real Property.

[Signature] [Signature]  
Principal and Witness  
Initials

5) Any and all Business with respect to  
Other: Certain Association Placer Mining Claims:  
Better described in Exhibit A attached.

RECEIVED  
RHM AZ STATE OFFICE  
2013 AUG 15 A 9:59  
PHOENIX, ARIZONA


This power shall not be affected by subsequent disability or incapacity of the Principal or lapse of time. All acts done by my Agent pursuant to this power during any period of disability or incapacity or uncertainty as to whether I am dead or alive shall have the same effect and inure to the benefit of and bind me or my heirs, devisees and personal representative as if I were alive, competent and not disabled.

I hereby ratify all that my Agent shall lawfully do or cause to be done by virtue of this power.

This Special Durable Power of Attorney shall be governed by and construed in accordance with the laws of the State of Arizona.

**NOTE: THIS POWER OF ATTORNEY GIVES THE PERSON WHOM YOU DESIGNATE YOUR AGENT BROAD POWERS TO HANDLE YOUR REAL PROPERTY, WHICH MAY INCLUDE POWERS TO PLEDGE, SELL OR OTHERWISE DISPOSE OF REAL PROPERTY WITHOUT ADVANCE NOTICE TO YOU OR APPROVAL BY YOU. THESE POWERS WILL EXIST EVEN AFTER YOU BECOME DISABLED, INCAPACITATED OR INCOMPETENT. CONSEQUENTLY, IF THERE IS ANYTHING ABOUT THIS FORM THAT YOU DO NOT UNDERSTAND, YOU SHOULD ASK A LAWYER TO EXPLAIN IT TO YOU.**

I, Cecaville Montgomery Jr the Principal, sign my name to this Power of Attorney this 18<sup>th</sup> day of September, 2012, and being first duly sworn, do declare to the undersigned authority that I sign and execute this instrument as my Power of Attorney and that I sign it willingly, or willingly direct another to sign for me, that I execute it as my free and voluntary act for the purposes expressed in the Power of Attorney and that I am eighteen years of age or older, of sound mind and under no constraint or undue influence.




Principal:

Cecaville Montgomery Jr

(Print Name)

**(NOTE: THE WITNESS CANNOT BE THE NOTARY PUBLIC, THE AGENT, THE AGENT'S SPOUSE OR THE AGENT'S CHILD.)**

I, Melissa Thayer the Witness, sign my name to the foregoing Power of Attorney being first duly sworn and do declare to the undersigned authority that the Principal signs and executes this instrument as his/her Power of Attorney and that he/she signs it willingly, or willingly directs another to sign for him/her, and that I, in the presence and hearing of the Principal, sign this Power of Attorney as witness to the Principal's signing and that that to the best of my knowledge the Principal is eighteen years of age or older, of sound mind and under no constraint or undue influence.



Witness:

Melissa Thayer

(Print Name)

RECEIVED  
PLM A Z STATE OFFICE  
2012 AUG 15 A 9:59  
PHOENIX, ARIZONA  
Power of Attorney Page 2 of 4


State of CO }  
County of Jefferson } ss.

The foregoing instrument was subscribed, sworn to and acknowledged before me this 18 day of September, 2012, by Granville Montgomery Jr, the Principal, and subscribed and sworn to before me by Melissa Thayer, the Witness.

Nancy D. Owens  
NOTARY PUBLIC

My commission expires:

My Commission Expires 11/05/2013



**THIS NOTARY CERTIFICATE IS TO BE ATTACHED TO: POWER OF ATTORNEY**

Date of Document: \_\_\_\_\_ / Consisting of 4 pages  
Parties to Document: \_\_\_\_\_  
\_\_\_\_\_

RECEIVED  
PLM AZ STATE OFFICE  
2013 AUG 15 A 9:59  
PHOENIX, ARIZONA



**EXHIBIT "A"**  
**Real Property Description**

*Placer Mining Claims*  
*GEM 1, thru GEM 9*

*MC# 310987-92 GEM 1 thru 6*

*MC# 311330-332 GEM 7 thru 9*

*Located in Pima County Arizona*

RECEIVED  
PLM AZ STATE OFFICE  
2013 AUG 15 A 9:59  
PHOENIX, ARIZONA



Smith, Anthony <tesmith@blm.gov>

---

**Request for return of Maintenance Fees: Refer to: 3800 (9310) TS AMC310987, AMC311330 (9 mining claims)**

1 message

---

**pockethunter@frontiernet.net** <pockethunter@frontiernet.net>  
To: tesmith@blm.gov

Wed, Dec 26, 2012 at 10:38 AM

Dear Mr. Tony Smith,

Thanks for your help today in finalizing the GEM mining Claims and assuring me that the claims are in good standing and current.

As you requested, please return my Maintenance Fees.

Respectfully,

Grandy Montgomery



MRS GEORGIA MONTGOMERY  
 PO BOX 2697  
 SAINT JOHNS, AZ 85936

PHOENIX AZ 852

13 DEC 2012 PM 9 L



RECEIVED  
 BLM AZ STATE OFFICE

2012 DEC 14 P 2:30

PHOENIX, ARIZONA

*Bureau of Land Management  
 One North Central Ave.  
 Phoenix, Arizona 85004*

*ATT: Tony Smith*

8500484427



**PARTMENT OF THE INTERIOR  
BUREAU OF LAND MANAGEMENT  
MINING CLAIMS**

**(LIVE) Serial Register Page**

Run Date/Time: 08/30/2012 01:56 PM

Page 1 of 2

**01 10-21-1976;090STAT0090;43USC1744**

**Case Type 384201: PLACER CLAIM**

**Claim Name: GEM #1**

**Community :**

**Case Disposition: ACTIVE**

**Required Maintenance Fee: \$1,120.00**

**Total Acres  
160.000**

**Serial Number  
AMC310987  
Lead File Number  
AMC310987**

Name & Address			Int Rel	% Interest
MONTGOMERY GEORGIA	PO BOX 614	SONOITA, AZ 85637-0614	CLAIMANT	0.0000000
MONTGOMERY G JR	PO BOX 614	SONOITA, AZ 85637-0614	CLAIMANT	0.0000000
MONTGOMERY DONNETA	PO BOX 614	SONOITA, AZ 85637-0614	CLAIMANT	0.0000000
MONTGOMERY B L	PO BOX 614	SONOITA, AZ 85637-0614	CLAIMANT	0.0000000
JOOS VIVIAN	PO BOX 614	SONOITA, AZ 85637-0614	CLAIMANT	0.0000000
JOOS ALLEN	PO BOX 614	SONOITA, AZ 85637-0614	CLAIMANT	0.0000000
MONTGOMERY GEORGETTE	PO BOX 614	SONOITA, AZ 85637-0614	CLAIMANT	0.0000000
MONTGOMERY G SR	PO BOX 614	SONOITA, AZ 85637-0614	CLAIMANT	0.0000000

Mer Twp	Rng	Sec	Quadrant	District/Field Office	County
14	0190S	0160E	018 NW	TUCSON FO	PIMA

Act Date	Code	Action	Action Remarks	Receipt Number
01/12/1991	403	LOCATION DATE		
01/30/1991	395	RECORDATION NOTICE RECD		
08/10/2012	682	MAINTENANCE FEE/\$140	2013;\$140	2628653
08/02/2011	682	MAINTENANCE FEE/\$140	2012	2395221
08/16/2010	682	MAINTENANCE FEE/\$140	2011	2191259
08/21/2009	682	MAINTENANCE FEE/\$140	2010	1983716
08/06/2008	582	MAINTENANCE FEE/\$125	2009	1755188
08/13/2007	582	MAINTENANCE FEE/\$125	2008	1541985
08/21/2006	582	MAINTENANCE FEE/\$125	2007	1339067
07/12/2005	582	MAINTENANCE FEE/\$125	2006	1108834
08/11/2004	582	MAINTENANCE FEE/\$125	2005	926214
08/11/2003	482	MAINTENANCE FEE/\$100	2004	727034
04/19/2002	482	MAINTENANCE FEE/\$100	2003	480232
05/29/2001	482	MAINTENANCE FEE/\$100	2002	313328
08/25/2000	482	MAINTENANCE FEE/\$100	2001	176220
08/04/1999	482	MAINTENANCE FEE/\$100	2000	
07/24/1998	482	MAINTENANCE FEE/\$100	1999	
06/30/1997	482	MAINTENANCE FEE/\$100	1998	
05/09/1996	482	MAINTENANCE FEE/\$100	1997	
05/15/1995	482	MAINTENANCE FEE/\$100	1996	
05/12/1994	482	MAINTENANCE FEE/\$100	1995	
07/12/1993	482	MAINTENANCE FEE/\$100	1994	
07/12/1993	482	MAINTENANCE FEE/\$100	1993;RECEIPT 1901260	
10/30/1992	480	EVID OF ASSMT FILED	1992	

*Claimant wants his \$140 to be refunded.*

NO WARRANTY IS MADE BY BLM  
FOR USE OF THE DATA FOR  
PURPOSES NOT INTENDED BY BLM

**DEPARTMENT OF THE INTERIOR  
BUREAU OF LAND MANAGEMENT  
MINING CLAIMS**

Run Date/Time: 08/30/2012 01:56 PM

**(LIVE) Serial Register Page**

Page 2 of 2

---

08/04/1999	113	ADDITIONAL INFO RECEIVED	RECEIPT 2480584
07/24/1998	113	ADDITIONAL INFO RECEIVED	RECEIPT 2389108
06/30/1997	113	ADDITIONAL INFO RECEIVED	RECEIPT 2314910
05/09/1996	113	ADDITIONAL INFO RECEIVED	RECEIPT 2227962
05/15/1995	113	ADDITIONAL INFO RECEIVED	RECEIPT 2103817
03/25/1993	974	AUTOMATED RECORD VERIF	
01/30/1991	501	ACCT ADV IN LEAD FILE	310987
01/30/1991	669	LAND STATUS CHECKED	

**Line Nr Remarks**

---

NO WARRANTY IS MADE BY BLM  
FOR USE OF THE DATA FOR  
PURPOSES NOT INTENDED BY BLM



**DEPARTMENT OF THE INTERIOR  
BUREAU OF LAND MANAGEMENT  
MINING CLAIMS  
(LIVE) Serial Register Page**

Run Date/Time: 11/19/2012 07:37 AM

Page 1 of 2

01 10-21-1976;090STAT0090;43USC1744

Case Type 384201: PLACER CLAIM

Claim Name: GEM #1

Commodity :

Case Disposition: ACTIVE

Required Maintenance Fee: \$1,120.00

Total Acres

160.000

Serial Number

AMC310987

Lead File Number

AMC310987

Name & Address

Int Rel

% Interest

JOOS ALLEN	PO BOX 614	SONOITA, AZ 85637-0614	CLAIMANT	#####
MONTGOMERY GEORGETTE	PO BOX 2697	SAINT JOHNS, AZ 85936-2697	CLAIMANT	#####
MONTGOMERY G SR	PO BOX 2697	SAINT JOHNS, AZ 85936-2697	CLAIMANT	#####
MONTGOMERY DONNETA	PO BOX 263	VALLEY FARMS, AZ 85191-0005	CLAIMANT	#####
MONTGOMERY B L	PO BOX 263	VALLEY FARMS, AZ 85191-0005	CLAIMANT	#####
MONTGOMERY G JR	719 ASPEN WAY	EVERGREEN, CO 80439-4026	CLAIMANT	#####
JOOS VIVIAN	PO BOX 614	SONOITA, AZ 85637-0614	CLAIMANT	#####
MONTGOMERY GEORGIA	PO BOX 2697	SAINT JOHNS, AZ 85936-2697	CLAIMANT	#####

Mer Twp Rng Sec

Quadrant

District/Field Office

County

14 0190S 0160E 018

NW

TUCSON FO

PIMA

Act Date	Code	Action	Action Remarks	Receipt Number
01/12/1991	403	LOCATION DATE		
01/30/1991	395	RECORDATION NOTICE RECD		
08/10/2012	682	MAINTENANCE FEE/\$140	2013;\$140	2628653
08/30/2012	480	EVID OF ASSMT FILED	2012	2645750
08/02/2011	682	MAINTENANCE FEE/\$140	2012	2395221
08/16/2010	682	MAINTENANCE FEE/\$140	2011	2191259
08/21/2009	682	MAINTENANCE FEE/\$140	2010	1983716
08/06/2008	582	MAINTENANCE FEE/\$125	2009	1755188
08/13/2007	582	MAINTENANCE FEE/\$125	2008	1541985
08/21/2006	582	MAINTENANCE FEE/\$125	2007	1339067
07/12/2005	582	MAINTENANCE FEE/\$125	2006	1108834
08/11/2004	582	MAINTENANCE FEE/\$125	2005	926214
08/11/2003	482	MAINTENANCE FEE/\$100	2004	727034
04/19/2002	482	MAINTENANCE FEE/\$100	2003	480232
05/29/2001	482	MAINTENANCE FEE/\$100	2002	313328
08/25/2000	482	MAINTENANCE FEE/\$100	2001	176220
08/04/1999	482	MAINTENANCE FEE/\$100	2000	
07/24/1998	482	MAINTENANCE FEE/\$100	1999	
06/30/1997	482	MAINTENANCE FEE/\$100	1998	
05/09/1996	482	MAINTENANCE FEE/\$100	1997	
05/15/1995	482	MAINTENANCE FEE/\$100	1996	
05/12/1994	482	MAINTENANCE FEE/\$100	1995	
07/12/1993	482	MAINTENANCE FEE/\$100	1994	
07/12/1993	482	MAINTENANCE FEE/\$100	1993;RECEIPT 1901260	
10/30/1992	480	EVID OF ASSMT FILED	1992	

NO WARRANTY IS MADE BY BLM  
FOR USE OF THE DATA FOR  
PURPOSES NOT INTENDED BY BLM

DEPARTMENT OF THE INTERIOR  
BUREAU OF LAND MANAGEMENT  
MINING CLAIMS  
(LIVE) Serial Register Page

Run Date/Time: 11/19/2012 07:37 AM

Page 2 of 2

08/30/2012	486	UNACCEPTABLE WAIVER	2013
08/04/1999	113	ADDITIONAL INFO RECEIVED	RECEIPT 2480584
07/24/1998	113	ADDITIONAL INFO RECEIVED	RECEIPT 2389108
06/30/1997	113	ADDITIONAL INFO RECEIVED	RECEIPT 2314910
05/09/1996	113	ADDITIONAL INFO RECEIVED	RECEIPT 2227962
05/15/1995	113	ADDITIONAL INFO RECEIVED	RECEIPT 2103817
03/25/1993	974	AUTOMATED RECORD VERIF	
01/30/1991	501	ACCT ADV IN LEAD FILE	310987
01/30/1991	669	LAND STATUS CHECKED	

Line Nr Remarks

**NOTICE!!**

**These documents have been scanned!**

**Do not place un-scanned documents beneath this notice!**

**Do not remove this notice from this file!**

GPO Jacket No. 560-102  
Print Order 61540  
Rise Business Services, LLC  
Job=AZ15 7/29/2019



Box Number= AZ15190



Claim Begin-End: AMC310987-AMC310992

**4 Annual Filings**



AZ15190-6

AMC308180-AMC311027



MAINTENANCE FEE WAIVER CERTIFICATION

SEE INSTRUCTIONS ON PAGE 2

31 *[Signature]*

310987

FORM APPROVED  
OMB NO. 1004-0114  
Expires: January 31, 2020

311330

- This small miner waiver is filed for the assessment year beginning on September 1, 2019 and ending on September 1, 2020
- The undersigned and all related parties owned ten or fewer mining claims, mill, or tunnel sites located and maintained on Federal lands in the United States of America on September 1, 2019.
- The undersigned have performed the assessment work required by law for each mining claim listed prior to filing this waiver and understand that by filing this form, the undersigned must file an affidavit of assessment work with the Bureau of Land Management (BLM) by the December 30th following the filing of this waiver.
- The undersigned understand that if the assessment work obligation has not yet come due under 30 U.S.C. 28 (for those claims in their first assessment year only), a notice of intent to hold reciting this condition must be recorded by the December 30th following the filing of this waiver.
- The undersigned understand that mill and tunnel sites may also be listed on this waiver and be waived from payment of the maintenance fee, and that a notice of intent to hold for these sites is required to be filed with the BLM by the December 30th following the filing of this waiver.
- The undersigned understand and acknowledge that pursuant to 43 U.S.C. 1212 and 18 U.S.C. 1001, the filing or recording of a false, fictitious, or fraudulent document with the BLM may result in a fine of up to \$250,000, a prison term not to exceed five years, or both.
- The mining claims, mill or tunnel sites for which this waiver from payment of the maintenance fees is requested are:

RECEIVED  
BLM AZ STATE OFFICE  
2019 MAY 14  
PHOENIX, AZ

CLAIM OR SITE NAME	BLM RECORDATION SERIAL NUMBER
1. GEM 1 310987 ✓	08956-1447
2. GEM 2 310988	08956-1447
3. GEM 3 310989	08956-1450
4. GEM 4 310990	08956-1453
5. GEM 5 310991	08956-1456
6. GEM 6 310992	08956-1459
7. GEM 7 311330	08968-1150
8. GEM 8 311331	08968-1153
9. GEM 9 311332	08968-1156
10.	

The owner(s) (claimants) of the above mining claims and sites are:

<p><u>Granville Montgomery</u> (Owner's Name - Please Print)</p> <p><u>606 Milky Way</u> (Owner's Mailing Address)</p>	<p><u><i>G. Montgomery</i></u> (Owner's Signature)</p> <p><u>Sierra Vista</u> <u>AZ</u> <u>85635</u> (City) (State) (Zip Code)</p>
<p><u>Georgia Montgomery</u> (Owner's Name - Please Print)</p> <p><u>606 Milky Way</u> (Owner's Mailing Address)</p>	<p><u><i>G. Montgomery</i></u> Agent (Owner's Signature)</p> <p><u>Sierra Vista</u> <u>AZ</u> <u>85635</u> (City) (State) (Zip Code)</p>
<p><u>Granville Montgomery</u> (Owner's Name - Please Print)</p> <p><u>719 Aspen Way</u> (Owner's Mailing Address)</p>	<p><u><i>G. Montgomery</i></u> Agent (Owner's Signature)</p> <p><u>Evergreen</u> <u>CO</u> <u>80439</u> (City) (State) (Zip Code)</p>
<p><u>Georgette Montgomery</u> (Owner's Name - Please Print)</p> <p><u>3120 Northfield</u> (Owner's Mailing Address)</p>	<p><u><i>G. Montgomery</i></u> Agent (Owner's Signature)</p> <p><u>Kingman</u> <u>AZ</u> <u>86409</u> (City) (State) (Zip Code)</p>

(Continued on page 2)

ENTERED  
 SEP 12 2019  
 BY: *[Signature]*

*nwv*

at the request of  
When recorded mail to

SPACE ABOVE THIS LINE FOR RECORDER'S USE

**SPECIAL DURABLE POWER OF ATTORNEY**

KNOW ALL MEN BY THESE PRESENTS: That Granville Montgomery Jr, the undersigned, Principal, hereby makes, constitutes and appoints Granville Montgomery, ("Agent") my true and lawful agent for me, with all power and authority to act in my name, place and stead, and for my use and benefit in any way which I myself could do, if I were personally present, to sell, convey, purchase, acquire, mortgage or otherwise encumber, transfer in trust, borrow money and execute and deliver notes therefore, loan money and receive notes and security therefore, and take or perform any other act necessary or appropriate regarding the real property described on Exhibit "A," attached hereto and incorporated herein by reference (the "Real Property").

In addition, my Agent is specifically authorized to perform the following acts on his/her own behalf or for his/her own benefit ONLY if my witness and I initial each specific act below.

**NOTE:** The Principal and the Witness must each initial the corresponding blank space below with respect to each act listed for which the Principal wants the Agent to have authority. If a blank space for any specifically-described act is **NOT** initialed, **NO AUTHORITY WILL BE GRANTED** for matters that are included in that section.

T.A  
Principal and Witness  
Initials

1) Accept payment of a commission, fee or other compensation in connection with the Real Property.

T.A  
Principal and Witness  
Initials

2) Accept payment of all or any portion of the proceeds from the sale or financing of the Real Property.

T.A  
Principal and Witness  
Initials

3) Acquire any interest in the Real Property, including but not limited to any interest which provides for rights of survivorship.

T.A  
Principal and Witness  
Initials

4) Execute and record a disclaimer deed to the Real Property.

T.A  
Principal and Witness  
Initials

5) Other: The GEM mining claims  
(see exhibit A)

RECEIVED  
PLM AZ STATE OFFICE  
2009 MAY 14 AM 9:32  
PHOENIX, ARIZONA



This power shall not be affected by subsequent disability or incapacity of the Principal or lapse of time. All acts done by my Agent pursuant to this power during any period of disability or incapacity or uncertainty as to whether I am dead or alive shall have the same effect and inure to the benefit of and bind me or my heirs, devisees and personal representative as if I were alive, competent and not disabled.

I hereby ratify all that my Agent shall lawfully do or cause to be done by virtue of this power.

This Special Durable Power of Attorney shall be governed by and construed in accordance with the laws of the State of Arizona.

**NOTE: THIS POWER OF ATTORNEY GIVES THE PERSON WHOM YOU DESIGNATE YOUR AGENT BROAD POWERS TO HANDLE YOUR REAL PROPERTY, WHICH MAY INCLUDE POWERS TO PLEDGE, SELL OR OTHERWISE DISPOSE OF REAL PROPERTY WITHOUT ADVANCE NOTICE TO YOU OR APPROVAL BY YOU. THESE POWERS WILL EXIST EVEN AFTER YOU BECOME DISABLED, INCAPACITATED OR INCOMPETENT. CONSEQUENTLY, IF THERE IS ANYTHING ABOUT THIS FORM THAT YOU DO NOT UNDERSTAND, YOU SHOULD ASK A LAWYER TO EXPLAIN IT TO YOU.**

I, Granville Montgomery Jr, the Principal, sign my name to this Power of Attorney this 14 day of July, 2018 and being first duly sworn, do declare to the undersigned authority that I sign and execute this instrument as my Power of Attorney and that I sign it willingly, or willingly direct another to sign for me, that I execute it as my free and voluntary act for the purposes expressed in the Power of Attorney and that I am eighteen years of age or older, of sound mind and under no constraint or undue influence.

[Signature]  
Principal:  
Granville Montgomery Jr  
(Print Name)  
RECEIVED  
BLM & STATE OFFICE  
2019 MAY 14 A 9:32  
PHOENIX, ARIZONA

**(NOTE: THE WITNESS CANNOT BE THE NOTARY PUBLIC, THE AGENT, THE AGENT'S SPOUSE OR THE AGENT'S CHILD.)**

I, Travis Armev, the Witness, sign my name to the foregoing Power of Attorney being first duly sworn and do declare to the undersigned authority that the Principal signs and executes this instrument as his/her Power of Attorney and that he/she signs it willingly, or willingly directs another to sign for him/her, and that I, in the presence and hearing of the Principal, sign this Power of Attorney as witness to the Principal's signing and that that to the best of my knowledge the Principal is eighteen years of age or older, of sound mind and under no constraint or undue influence.

[Signature]  
Witness:  
Travis Armev  
(Print Name)



at the request of  
When recorded mail to


SPACE ABOVE THIS LINE FOR RECORDER'S USE

**SPECIAL DURABLE POWER OF ATTORNEY**


KNOW ALL MEN BY THESE PRESENTS: That Georgia Montgomery, the undersigned Principal, hereby makes, constitutes and appoints Granville Montgomery ("Agent") my true and lawful agent for me, with all power and authority to act in my name, place and stead, and for my use and benefit in any way which I myself could do, if I were personally present, to sell, convey, purchase, acquire, mortgage or otherwise encumber, transfer in trust, borrow money and execute and deliver notes therefore, loan money and receive notes and security therefore, and take or perform any other act necessary or appropriate regarding the real property described on Exhibit "A," attached hereto and incorporated herein by reference (the "Real Property").

In addition, my Agent is specifically authorized to perform the following acts on his/her own behalf or for his/her own benefit ONLY if my witness and I initial each specific act below.


**NOTE:** The Principal and the Witness must each initial the corresponding blank space below with respect to each act listed for which the Principal wants the Agent to have authority. If a blank space for any specifically-described act is **NOT** initialed, **NO AUTHORITY WILL BE GRANTED** for matters that are included in that section.

  
Principal and Witness  
Initials


1) Accept payment of a commission, fee or other compensation in connection with the Real Property.

  
Principal and Witness  
Initials


2) Accept payment of all or any portion of the proceeds from the sale or financing of the Real Property.

  
Principal and Witness  
Initials

3) Acquire any interest in the Real Property, including but limited to any interest which provides for rights of survivorship.

  
Principal and Witness  
Initials

4) Execute and record a disclaimer deed to the Real Property.

  
Principal and Witness  
Initials

5) Other: The GEM 1 thru 9 mining claims  
(see exhibit A)

RECEIVED  
DLM AZ STATE OFFICE  
2019 MAY 14 A 9:32  
PHOENIX, ARIZONA

This power shall not be affected by subsequent disability or incapacity of the Principal or lapse of time. All acts done by my Agent pursuant to this power during any period of disability or incapacity or uncertainty as to whether I am dead or alive shall have the same effect and inure to the benefit of and bind me or my heirs, devisees and personal representative as if I were alive, competent and not disabled.

I hereby ratify all that my Agent shall lawfully do or cause to be done by virtue of this power.

This Special Durable Power of Attorney shall be governed by and construed in accordance with the laws of the State of Arizona.

**NOTE: THIS POWER OF ATTORNEY GIVES THE PERSON WHOM YOU DESIGNATE YOUR AGENT BROAD POWERS TO HANDLE YOUR REAL PROPERTY, WHICH MAY INCLUDE POWERS TO PLEDGE, SELL OR OTHERWISE DISPOSE OF REAL PROPERTY WITHOUT ADVANCE NOTICE TO YOU OR APPROVAL BY YOU. THESE POWERS WILL EXIST EVEN AFTER YOU BECOME DISABLED, INCAPACITATED OR INCOMPETENT. CONSEQUENTLY, IF THERE IS ANYTHING ABOUT THIS FORM THAT YOU DO NOT UNDERSTAND, YOU SHOULD ASK A LAWYER TO EXPLAIN IT TO YOU.**

I, Georgia Montgomery, the Principal, sign my name to this Power of Attorney this 13 day of July, 2018 and being first duly sworn, do declare to the undersigned authority that I sign and execute this instrument as my Power of Attorney and that I sign it willingly, or willingly direct another to sign for me, that I execute it as my free and voluntary act for the purposes expressed in the Power of Attorney and that I am eighteen years of age or older, of sound mind and under no constraint or undue influence.

Georgia Montgomery  
Principal:  
Georgia Montgomery  
(Print Name)  
PHOENIX ARIZONA  
2019 MAY 14 A 9:32  
RECEIVED  
BLM AZ STATE OFFICE

**(NOTE: THE WITNESS CANNOT BE THE NOTARY PUBLIC, THE AGENT, THE AGENT'S SPOUSE OR THE AGENT'S CHILD.)**

I, JAN Sheller, the Witness, sign my name to the foregoing Power of Attorney being first duly sworn and do declare to the undersigned authority that the Principal signs and executes this instrument as his/her Power of Attorney and that he/she signs it willingly, or willingly directs another to sign for him/her, and that I, in the presence and hearing of the Principal, sign this Power of Attorney as witness to the Principal's signing and that that to the best of my knowledge the Principal is eighteen years of age or older, of sound mind and under no constraint or undue influence.

JAN Sheller  
Witness:  
JAN Sheller  
(Print Name)





EXHIBIT "A"  
Real Property Description

Placer Mining Claims  
GEM 1, thru GEM 9  
MC# 310987-92 GEM 1 thru 6  
MC# 311330-332 GEM 7 thru 9  
Located in Pima County Arizona

RECEIVED  
PLM AZ STATE OFFICE  
2019 MAY 14 A 9:32  
PHOENIX, ARIZONA

**EXHIBIT "A"**  
**Real Property Description**

*Placer Mining Claims*  
*GEM 1, thru GEM 9*  
*MC# 310987-92 GEM 1 thru 6*  
*MC# 311330-332 GEM 7 thru 9*  
*Located in Pima County Arizona*

RECEIVED  
BLM AZ STATE OFFICE  
2019 MAY 14 A 9:32  
PHOENIX, ARIZONA

at the request of  
When recorded mail to

SPACE ABOVE THIS LINE FOR RECORDER'S USE

**SPECIAL DURABLE POWER OF ATTORNEY**

KNOW ALL MEN BY THESE PRESENTS: That Georgette A. Montgomery, the undersigned Principal, hereby makes, constitutes and appoints Granville Montgomery, ("Agent") my true and lawful agent for me, with all power and authority, to act in my name, place and stead, and for my use and benefit in any way which I myself could do, if I were personally present, to sell, convey, purchase, acquire, mortgage or otherwise encumber, transfer in trust, borrow money and execute and deliver notes therefore, loan money and receive notes and security therefore, and take or perform any other act necessary or appropriate regarding the real property described on Exhibit "A," attached hereto and incorporated herein by reference (the "Real Property").

In addition, my Agent is specifically authorized to perform the following acts on his/her own behalf or for his/her own benefit ONLY if my witness and I initial each specific act below.

**NOTE:** The Principal and the Witness must each initial the corresponding blank space below with respect to each act listed for which the Principal wants the Agent to have authority. If a blank space for any specifically-described act is **NOT** initialed, **NO AUTHORITY WILL BE GRANTED** for matters that are included in that section.

GM SD  
Principal and Witness  
Initials  
GM SD  
Principal and Witness  
Initials  
GM SD  
Principal and Witness  
Initials  
GM SD  
Principal and Witness  
Initials  
GM SD  
Principal and Witness  
Initials

- 1) Accept payment of a commission, fee or other compensation in connection with the Real Property.
- 2) Accept payment of all or any portion of the proceeds from the sale or financing of the Real Property.
- 3) Acquire any interest in the Real Property, including but not limited to any interest which provides for rights of survivorship.
- 4) Execute and record a disclaimer deed to the Real Property.
- 5) Other: The GEM mining claims  
(see exhibit A)

RECEIVED  
DLM AZ STATE OFFICE  
2019 MAY 14 A 9:32  
PHOENIX, ARIZONA

This power shall not be affected by subsequent disability or incapacity of the Principal or lapse of time. All acts done by my Agent pursuant to this power during any period of disability or incapacity or uncertainty as to whether I am dead or alive shall have the same effect and inure to the benefit of and bind me or my heirs, devisees and personal representative as if I were alive, competent and not disabled.

I hereby ratify all that my Agent shall lawfully do or cause to be done by virtue of this power.

This Special Durable Power of Attorney shall be governed by and construed in accordance with the laws of the State of Arizona.

**NOTE: THIS POWER OF ATTORNEY GIVES THE PERSON WHOM YOU DESIGNATE YOUR AGENT BROAD POWERS TO HANDLE YOUR REAL PROPERTY, WHICH MAY INCLUDE POWERS TO PLEDGE, SELL OR OTHERWISE DISPOSE OF REAL PROPERTY WITHOUT ADVANCE NOTICE TO YOU OR APPROVAL BY YOU. THESE POWERS WILL EXIST EVEN AFTER YOU BECOME DISABLED, INCAPACITATED OR INCOMPETENT. CONSEQUENTLY, IF THERE IS ANYTHING ABOUT THIS FORM THAT YOU DO NOT UNDERSTAND, YOU SHOULD ASK A LAWYER TO EXPLAIN IT TO YOU.**

I, Georgette A Montgomery the Principal, sign my name to this Power of Attorney this 7 day of 6, 2018, and being first duly sworn, do declare to the undersigned authority that I sign and execute this instrument as my Power of Attorney and that I sign it willingly, or willingly direct another to sign for me, that I execute it as my free and voluntary act for the purposes expressed in the Power of Attorney and that I am eighteen years of age or older, of sound mind and under no constraint or undue influence.

Georgette Montgomery  
Principal:  
Georgette Montgomery  
(Print Name)

RECEIVED  
MAY 14 9:30 AM  
STATE OFFICE  
PHOENIX, ARIZONA

**(NOTE: THE WITNESS CANNOT BE THE NOTARY PUBLIC, THE AGENT, THE AGENT'S SPOUSE OR THE AGENT'S CHILD.)**

I, Margie Sue Smaller, the Witness, sign my name to the foregoing Power of Attorney being first duly sworn and do declare to the undersigned authority that the Principal signs and executes this instrument as his/her Power of Attorney and that he/she signs it willingly, or willingly directs another to sign for him/her, and that I, in the presence and hearing of the Principal, sign this Power of Attorney as witness to the Principal's signing and that that to the best of my knowledge the Principal is eighteen years of age or older, of sound mind and under no constraint or undue influence.

Margie Sue Smaller  
Witness:  
MARGIE SUE SMALLER  
(Print Name)





EXHIBIT "A"  
Real Property Description

*Placer Mining Claims*  
*GEM 1, thru GEM 9*  
*MC# 310987-92 GEM 1 thru 6*  
*MC# 311330-332 GEM 7 thru 9*  
*Located in Pima County Arizona*

RECEIVED  
PIMA STATE OFFICE  
2019 MAY 14 A 9:33  
PHOENIX, ARIZONA




MAIL  
 G MONTGOMERY  
 606 MILKY WAY  
 SIERRA VISTA AZ 85635

310987  
 311330

Telephone: \_\_\_\_\_  
 E-mail address: \_\_\_\_\_

**AFFIDAVIT OF PERFORMANCE OF ANNUAL WORK**

1. State of Arizona, County of Pima ss:  
 2. I (Name) Granville Montgomery  
 3. Reside at (Address) 606 Milky Way  
 City Sierra Vista County Cochise



State AZ Zip 85635 being duly sworn, depose and say that I am a citizen of the United States, more than eighteen years of age, and that all of the facts set forth in this affidavit, subject to the provisions and penalties of 18 U.S.C. 1001 pertaining to the filing of false, fictitious, or fraudulent statements with the United States, are true and correct according to the best of my knowledge, information and belief.  
 4. Owner's name and address (If not shown in Items 1-3 above) \_\_\_\_\_

5. That I am personally acquainted with the mining claim(s). The work and improvements were made by and at the expense of the owner(s) of said claim(s). Said contiguous group of claims, listed on this document, are situated in the \_\_\_\_\_ (optional) Mining District; Pima County, Arizona.

Line No.	AMC NUMBER	CLAIM/SITE NAME	COUNTY RECORDER DATA (If available)	TWP	RNG	SEC
1	310987	GEM 1	08956-1141	19 <sup>S</sup>	16 <sup>E</sup>	17
2	310988	GEM 2	08956-1147	19 <sup>S</sup>	16 <sup>E</sup>	17
3	310989	GEM 3	08956-1450	19 <sup>S</sup>	16 <sup>E</sup>	17
4	310990	GEM 4	08956-1453	19 <sup>S</sup>	16 <sup>E</sup>	17
5	310991	GEM 5	08956-1456	19 <sup>S</sup>	16 <sup>E</sup>	19
6	310992	GEM 6	08956-1459	19 <sup>S</sup>	16 <sup>E</sup>	19

Form: MCF108  
 Revised July 2014  
 Page 1 of 2  
**ENTERED**  
 MAY 15 2019  
 BY: RAM

2

RECEIVED  
 BLM ARIZONA STATE OFFICE  
 PHOENIX, ARIZONA  
 2019 MAY 14 A 9:32  
 BLM  
 Date  
 Stamp

7	311330	GEM 7	08968-1150	195	16E	1B
8	311331	GEM-B	08968-1153	195	16E	1B
9	311332	GEM-9	08968-1156	195	16E	1B
10						

6. That between the dates starting at 12 o'clock noon on September 1, 20 19 and ending at 12 o'clock noon on September 1, 20 20 at least \$ 90000 dollars worth of work and improvements were done and performed upon said claim(s) or upon one or more of a contiguous group of claims for the benefit of all, wholly or partly outside of a contiguous group of claims for the benefit of all, not including the location work.

7. That the following persons were employed to perform the work and improvements described herein: Granville and Georgia Montgomery and Jessen

8. That the work and improvements performed were: Sampling


9. Dated: 4/10/19 Signature: G. Montgomery

SUBSCRIBED AND SWORN TO before me, a Notary Public, this 18 day of April 20 19

By: Granville Montgomery

Notary Public Ashley Bogucki

My Commission Expires 7/26/2020



Bureau of Land Management  
 Arizona State Office  
[www.blm.gov/az](http://www.blm.gov/az)

No. of Claims: \_\_\_\_\_ x \$10 = \_\_\_\_\_  
 Check No.: \_\_\_\_\_ Init. \_\_\_\_\_  
 Receipt No.: \_\_\_\_\_  
 For BLM Use Only

INTEREST  
 MAY 13 2019

**United States Department of the Interior**  
**Bureau of Land Management**  
 DIV OF LANDS, MINRLS & ENERGY  
 ONE N CENTRAL AVE  
 PHOENIX, AZ 85004 -4427  
 Phone: 602-417-9200

Receipt

No: 4453698

<b>Transaction #:</b> 4573351	
<b>Date of Transaction:</b> 05/14/2019	
CUSTOMER:	
GRANVILLE MONTGOMERY 606 MILKY WAY SIERRA VISTA, AZ 85635-3754 US	

LINE #	QTY	DESCRIPTION	REMARKS	UNIT PRICE	TOTAL
1	1.00	LOCATABLE MINERALS / MINING CLAIMS- NOT NEW-UNADJUD, ONE AUTH NO. ONLY / MINING CLAIM MONEY RECEIVED CASES: AMC310987/\$135.00	POL 2019/9 WAV	- n/a -	135.00
<b>TOTAL:</b>					<b>\$135.00</b>

PAYMENT INFORMATION			
NOTE: Items will appear on credit card statement as "Bureau of Land Mgmt CO".			
1	AMOUNT:	45.00	POSTMARKED: N/A
	TYPE:	CREDIT CARD	RECEIVED: 05/14/2019
	NAME:	MONTGOMERY, GRANVILLE 606 MILKY WAY SIERRA VISTA AZ 85635-3754 US	
	CARD NO:	XXXXXXXXXXXX6802	AUTH CODE: 014577
	NAME ON CARD:	GEORGIA A MONTGOMERY	
	SIGNATURE:		
2	AMOUNT:	90.00	POSTMARKED: N/A
	TYPE:	CHECK	RECEIVED: 05/14/2019
	CHECK NO:	1143	
	NAME:	MONTGOMERY, GRANVILLE 606 MILKY WAY SIERRA VISTA AZ 85635-3754 US	

REMARKS
---------



UNITED STATES  
DEPARTMENT OF THE INTERIOR  
BUREAU OF LAND MANAGEMENT

**MAINTENANCE FEE WAIVER CERTIFICATION**

FORM APPROVED  
OMB NO. 1004-0114  
Expires: January 31, 2020

SEE INSTRUCTIONS ON PAGE 2

1. This small miner waiver is filed for the assessment year beginning on September 1, 2018, and ending on September 1, 2019.
2. The undersigned and all related parties owned ten or fewer mining claims, mill, or tunnel sites located and maintained on Federal lands in the United States of America on September 1, 2018.
3. The undersigned have performed the assessment work required by law for each mining claim listed prior to filing this waiver and understand that by filing this form, the undersigned must file an affidavit of assessment work with the Bureau of Land Management (BLM) by the December 30th following the filing of this waiver.
4. The undersigned understand that if the assessment work obligation has not yet come due under 30 U.S.C. 28 (for those claims in their first assessment year only), a notice of intent to hold reciting this condition must be recorded by the December 30th following the filing of this waiver.
5. The undersigned understand that mill and tunnel sites may also be listed on this waiver and be waived from payment of the maintenance fee, and that a notice of intent to hold for these sites is required to be filed with the BLM by the December 30th following the filing of this waiver.
6. The undersigned understand and acknowledge that pursuant to 43 U.S.C. 1212 and 18 U.S.C. 1001, the filing or recording of a false, fictitious, or fraudulent document with the BLM may result in a fine of up to \$250,000, a prison term not to exceed five years, or both.
7. The mining claims, mill or tunnel sites for which this waiver from payment of the maintenance fees is requested are:

CLAIM OR SITE NAME	BLM RECORDATION SERIAL NUMBER
1. GEM 1 310987	08956 - 1444 (913)
2. GEM 2 310988	08956 - 1447
3. GEM 3 310989	08946 - 1450
4. GEM 4 310990	08956 - 1453
5. GEM 5 310991	08956 - 1456
6. GEM 6 310992	08956 - 1459
7. GEM 7 311330	08968 - 1150
8. GEM 8 311331	08968 - 1153
9. GEM 9 311332	08968 - 1156
10.	

The owner(s) (claimants) of the above mining claims and sites are:

Granville Montgomery  
(Owner's Name - Please Print)  
606 Mistyway Sierra Vista  
(Owner's Mailing Address) 85635

G. Montgomery  
(Owner's Signature)  
Sierra Vista AZ 85635  
(City) (State) (Zip Code)

Georgia Montgomery  
(Owner's Name - Please Print)  
606 Misty Way  
(Owner's Mailing Address)

G. Montgomery (Agent)  
(Owner's Signature)  
Sierra Vista AZ 85635  
(City) (State) (Zip Code)

Granville Montgomery Jr.  
(Owner's Name - Please Print)  
719 Aspen Way  
(Owner's Mailing Address)

G. Montgomery (Agent)  
(Owner's Signature)  
Covington CO 80439  
(City) (State) (Zip Code)

Georgette Montgomery  
(Owner's Name - Please Print)  
3120 Northfield  
(Owner's Mailing Address)

G. Montgomery (Agent)  
(Owner's Signature)  
Kingman AZ 86409  
(City) (State) (Zip Code)

(Continued on page 2)

INTERIOR  
SEP 12 2018  
BY: PDS



(Owner's Name - Please Print)	(Owner's Signature)		
(Owner's Mailing Address)	(City)	(State)	(Zip Code)
(Owner's Name - Please Print)	(Owner's Signature)		
(Owner's Mailing Address)	(City)	(State)	(Zip Code)
(Owner's Name - Please Print)	(Owner's Signature)		
(Owner's Mailing Address)	(City)	(State)	(Zip Code)
(Owner's Name - Please Print)	(Owner's Signature)		
(Owner's Mailing Address)	(City)	(State)	(Zip Code)

18 U.S.C. 1001 and 43 U.S.C. 1212 make it a crime for any person knowingly and willfully to make to any department or agency of the United States any false, fictitious or fraudulent statements or representations as to any matter within its jurisdiction.

**INSTRUCTIONS**

1. This certification is made under the provisions of 43 U.S.C. § 1744 and 30 U.S.C. §28-28k and the regulations thereunder (43 CFR Part 3830).
2. The claimant(s) must fill in the dates in paragraph 1 for the beginning and ending of the assessment year for which this waiver is sought.
3. The claimant(s) must fill in the date in paragraph 2 for the beginning of the assessment year for which this waiver is sought.
4. All claim and site names and BLM serial numbers must be listed for the mining claims, mill sites, and tunnel sites for which the waiver is sought.
5. All owners of the mining claims, mill sites, and tunnel sites and their addresses must be given.
6. This waiver form must be signed by all the claimants or their designated agent, in original form. If an agent is designated, a notarized designation of agent, signed by all of the claimants with proper address given, must be submitted with this waiver.
7. This form must be filed no later than September 1st for the upcoming assessment year in the BLM State Office where the mining claims or sites are recorded, or the waiver cannot be granted by the BLM. (Example: To obtain a waiver for the assessment year 2012, which begins on September 1, 2011, you must qualify for and file for a waiver no later than September 1, 2011, in the proper BLM State Office.)
8. For all mining claims which require assessment work, you must record an affidavit of labor on or before the December 30th immediately following the filing of this waiver. For all other mining claims or sites waived, you must record a notice of intent to hold on or before the December 30th immediately following the filing of this waiver.
9. Mill and tunnel sites may also be listed on this waiver and be waived from payment of the maintenance fee. A notice of intent to hold for these sites is required to be filed by the December 30th following the filing of this waiver.

RECEIVED

BLM AZ STATE OFFICE

2018 AUG 24 P 12: 56

PHOENIX, ARIZONA

FOR OFFICIAL USE ONLY

at the request of  
When recorded mail to

SPACE ABOVE THIS LINE FOR RECORDER'S USE

**SPECIAL DURABLE POWER OF ATTORNEY**

KNOW ALL MEN BY THESE PRESENTS: That Granville Montgomery Jr the undersigned Principal, hereby makes, constitutes and appoints Granville Montgomery ("Agent") my true and lawful agent for me, with all power and authority to act in my name, place and stead, and for my use and benefit in any way which I myself could do, if I were personally present, to sell, convey, purchase, acquire, mortgage or otherwise encumber, transfer in trust, borrow money and execute and deliver notes therefore, loan money and receive notes and security therefore, and take or perform any other act necessary or appropriate regarding the real property described on Exhibit "A," attached hereto and incorporated herein by reference (the "Real Property").

In addition, my Agent is specifically authorized to perform the following acts on his/her own behalf or for his/her own benefit ONLY if my witness and I initial each specific act below.

**NOTE:** The Principal and the Witness must each initial the corresponding blank space below with respect to each act listed for which the Principal wants the Agent to have authority. If a blank space for any specifically-described act is **NOT** initialed, **NO AUTHORITY WILL BE GRANTED** for matters that are included in that section.

TA  
Principal and Witness  
Initials

1) Accept payment of a commission, fee or other compensation in connection with the Real Property.

T.A  
Principal and Witness  
Initials

2) Accept payment of all or any portion of the proceeds from the sale or financing of the Real Property.

T.A  
Principal and Witness  
Initials

3) Acquire any interest in the Real Property, including but not limited to any interest which provides for rights of survivorship.

T.A  
Principal and Witness  
Initials

4) Execute and record a disclaimer deed to the Real Property.

T.A  
Principal and Witness  
Initials

5) Other: The GEM mining claims  
(see exhibit A)

RECEIVED  
M AZ STATE OFFICE  
2010 AUG 24 P 12:58  
PHOENIX, ARIZONA

This power shall not be affected by subsequent disability or incapacity of the Principal or lapse of time. All acts done by my Agent pursuant to this power during any period of disability or incapacity or uncertainty as to whether I am dead or alive shall have the same effect and inure to the benefit of and bind me or my heirs, devisees and personal representative as if I were alive, competent and not disabled.

I hereby ratify all that my Agent shall lawfully do or cause to be done by virtue of this power.

This Special Durable Power of Attorney shall be governed by and construed in accordance with the laws of the State of Arizona.

**NOTE: THIS POWER OF ATTORNEY GIVES THE PERSON WHOM YOU DESIGNATE YOUR AGENT BROAD POWERS TO HANDLE YOUR REAL PROPERTY, WHICH MAY INCLUDE POWERS TO PLEDGE, SELL OR OTHERWISE DISPOSE OF REAL PROPERTY WITHOUT ADVANCE NOTICE TO YOU OR APPROVAL BY YOU. THESE POWERS WILL EXIST EVEN AFTER YOU BECOME DISABLED, INCAPACITATED OR INCOMPETENT. CONSEQUENTLY, IF THERE IS ANYTHING ABOUT THIS FORM THAT YOU DO NOT UNDERSTAND, YOU SHOULD ASK A LAWYER TO EXPLAIN IT TO YOU.**

I, Cornville Montgomery Jr, the Principal, sign my name to this Power of Attorney this 14 day of July, 2018, and being first duly sworn, do declare to the undersigned authority that I sign and execute this instrument as my Power of Attorney and that I sign it willingly, or willingly direct another to sign for me, that I execute it as my free and voluntary act for the purposes expressed in the Power of Attorney and that I am eighteen years of age or older, of sound mind and under no constraint or undue influence.

[Signature]

Principal:

Cornville Montgomery Jr  
(Print Name)

**(NOTE: THE WITNESS CANNOT BE THE NOTARY PUBLIC, THE AGENT, THE AGENT'S SPOUSE OR THE AGENT'S CHILD.)**

I, Travis Arney, the Witness, sign my name to the foregoing Power of Attorney being first duly sworn and do declare to the undersigned authority that the Principal signs and executes this instrument as his/her Power of Attorney and that he/she signs it willingly, or willingly directs another to sign for him/her, and that I, in the presence and hearing of the Principal, sign this Power of Attorney as witness to the Principal's signing and that that to the best of my knowledge the Principal is eighteen years of age or older, of sound mind and under no constraint or undue influence.

[Signature]

Witness:

Travis Arney  
(Print Name)

PHOENIX, ARIZONA  
2018 AUG 24 P 12:58  
RECEIVED  
PHOENIX STATE OFFICE





**EXHIBIT "A"**  
**Real Property Description**

*Placer Mining Claims*  
*GEM 1, thru GEM 9*

*MC# 310987-92 GEM 1 thru 6*

*MC# 311330-332 GEM 7 thru 9*

*Located in Pima County Arizona*

RECEIVED  
DEPT. OF STATE OFFICE  
2018 AUG 24 P 12: 58  
PHOENIX, ARIZONA



at the request of  
When recorded mail to

SPACE ABOVE THIS LINE FOR RECORDER'S USE

**SPECIAL DURABLE POWER OF ATTORNEY**

KNOW ALL MEN BY THESE PRESENTS: That Georgia Montgomery, the undersigned Principal, hereby makes, constitutes and appoints Granville Montgomery, ("Agent") my true and lawful agent for me, with all power and authority to act in my name, place and stead, and for my use and benefit in any way which I myself could do, if I were personally present, to sell, convey, purchase, acquire, mortgage or otherwise encumber, transfer in trust, borrow money and execute and deliver notes therefore, loan money and receive notes and security therefore, and take or perform any other act necessary or appropriate regarding the real property described on Exhibit "A," attached hereto and incorporated herein by reference (the "Real Property").

In addition, my Agent is specifically authorized to perform the following acts on his/her own behalf or for his/her own benefit ONLY if my witness and I initial each specific act below.

**NOTE:** The Principal and the Witness must each initial the corresponding blank space below with respect to each act listed for which the Principal wants the Agent to have authority. If a blank space for any specifically-described act is **NOT** initialed, **NO AUTHORITY WILL BE GRANTED** for matters that are included in that section.

[Signature] [Signature]  
Principal and Witness  
Initials

1) Accept payment of a commission, fee or other compensation in connection with the Real Property.

[Signature] [Signature]  
Principal and Witness  
Initials

2) Accept payment of all or any portion of the proceeds from the sale or financing of the Real Property.

[Signature] [Signature]  
Principal and Witness  
Initials

3) Acquire any interest in the Real Property, including but not limited to any interest which provides for rights of survivorship.

[Signature] [Signature]  
Principal and Witness  
Initials

4) Execute and record a disclaimer deed to the Real Property.

[Signature] [Signature]  
Principal and Witness  
Initials

5) Other: The GEM / thru 9 mining claims  
(see exhibit A)

RECEIVED  
M AZ STATE OFFICE  
2010 AUG 24 P 12:51  
PHOENIX, ARIZONA

This power shall not be affected by subsequent disability or incapacity of the Principal or lapse of time. All acts done by my Agent pursuant to this power during any period of disability or incapacity or uncertainty as to whether I am dead or alive shall have the same effect and inure to the benefit of and bind me or my heirs, devisees and personal representative as if I were alive, competent and not disabled.

I hereby ratify all that my Agent shall lawfully do or cause to be done by virtue of this power.

This Special Durable Power of Attorney shall be governed by and construed in accordance with the laws of the State of Arizona.

**NOTE: THIS POWER OF ATTORNEY GIVES THE PERSON WHOM YOU DESIGNATE YOUR AGENT BROAD POWERS TO HANDLE YOUR REAL PROPERTY, WHICH MAY INCLUDE POWERS TO PLEDGE, SELL OR OTHERWISE DISPOSE OF REAL PROPERTY WITHOUT ADVANCE NOTICE TO YOU OR APPROVAL BY YOU. THESE POWERS WILL EXIST EVEN AFTER YOU BECOME DISABLED, INCAPACITATED OR INCOMPETENT. CONSEQUENTLY, IF THERE IS ANYTHING ABOUT THIS FORM THAT YOU DO NOT UNDERSTAND, YOU SHOULD ASK A LAWYER TO EXPLAIN IT TO YOU.**

I, Georgia Montgomery, the Principal, sign my name to this Power of Attorney this 23 day of July, 2018 and being first duly sworn, do declare to the undersigned authority that I sign and execute this instrument as my Power of Attorney and that I sign it willingly, or willingly direct another to sign for me, that I execute it as my free and voluntary act for the purposes expressed in the Power of Attorney and that I am eighteen years of age or older, of sound mind and under no constraint or undue influence.

Georgia Montgomery  
Principal:  
Georgia Montgomery  
(Print Name)

**(NOTE: THE WITNESS CANNOT BE THE NOTARY PUBLIC, THE AGENT, THE AGENT'S SPOUSE OR THE AGENT'S CHILD.)**

I, Jaw Sheller, the Witness, sign my name to the foregoing Power of Attorney being first duly sworn and do declare to the undersigned authority that the Principal signs and executes this instrument as his/her Power of Attorney and that he/she signs it willingly, or willingly directs another to sign for him/her, and that I, in the presence and hearing of the Principal, sign this Power of Attorney as witness to the Principal's signing and that that to the best of my knowledge the Principal is eighteen years of age or older, of sound mind and under no constraint or undue influence.

Jaw Sheller  
Witness:  
Jaw Sheller  
(Print Name)

PHOENIX, ARIZONA  
2018 AUG 24 P 12:57  
RECEIVED  
M AZ STATE OFFICE



**EXHIBIT "A"**  
**Real Property Description**

*Placer Mining Claims*  
*GEM 1, thru GEM 9*  
*MC# 310987-92 GEM 1 thru 6*  
*MC# 311330-332 GEM 7 thru 9*  
*Located in Pima County Arizona*

RECEIVED  
PIMA STATE OFFICE  
2018 AUG 24 P 12: 57  
PHOENIX, ARIZONA



at the request of  
When recorded mail to

SPACE ABOVE THIS LINE FOR RECORDER'S USE

**SPECIAL DURABLE POWER OF ATTORNEY**

KNOW ALL MEN BY THESE PRESENTS: That Georgette A. Montgomery, the undersigned Principal, hereby makes, constitutes and appoints Granville Montgomery, ("Agent") my true and lawful agent for me, with all power and authority, to act in my name, place and stead, and for my use and benefit in any way which I myself could do, if I were personally present, to sell, convey, purchase, acquire, mortgage or otherwise encumber, transfer in trust, borrow money and execute and deliver notes therefore, loan money and receive notes and security therefore, and take or perform any other act necessary or appropriate regarding the real property described on Exhibit "A," attached hereto and incorporated herein by reference (the "Real Property").

In addition, my Agent is specifically authorized to perform the following acts on his/her own behalf or for his/her own benefit ONLY if my witness and I initial each specific act below.

**NOTE:** The Principal and the Witness must each initial the corresponding blank space below with respect to each act listed for which the Principal wants the Agent to have authority. If a blank space for any specifically-described act is **NOT** initialed, **NO AUTHORITY WILL BE GRANTED** for matters that are included in that section.

GM SD  
Principal and Witness  
Initials

GM SD  
Principal and Witness  
Initials

GM SD  
Principal and Witness  
Initials

GM SD  
Principal and Witness  
Initials

GM SD  
Principal and Witness  
Initials

- 1) Accept payment of a commission, fee or other compensation in connection with the Real Property.
- 2) Accept payment of all or any portion of the proceeds from the sale or financing of the Real Property.
- 3) Acquire any interest in the Real Property, including but not limited to any interest which provides for rights of survivorship.
- 4) Execute and record a disclaimer deed to the Real Property.
- 5) Other: The GEM mining claims

(see exhibit A)

RECEIVED  
M AZ STATE OFFICE  
2010 AUG 24 P 12:57  
PHOENIX, ARIZONA



This power shall not be affected by subsequent disability or incapacity of the Principal or lapse of time. All acts done by my Agent pursuant to this power during any period of disability or incapacity or uncertainty as to whether I am dead or alive shall have the same effect and inure to the benefit of and bind me or my heirs, devisees and personal representative as if I were alive, competent and not disabled.

I hereby ratify all that my Agent shall lawfully do or cause to be done by virtue of this power.

This Special Durable Power of Attorney shall be governed by and construed in accordance with the laws of the State of Arizona.

**NOTE: THIS POWER OF ATTORNEY GIVES THE PERSON WHOM YOU DESIGNATE YOUR AGENT BROAD POWERS TO HANDLE YOUR REAL PROPERTY, WHICH MAY INCLUDE POWERS TO PLEDGE, SELL OR OTHERWISE DISPOSE OF REAL PROPERTY WITHOUT ADVANCE NOTICE TO YOU OR APPROVAL BY YOU. THESE POWERS WILL EXIST EVEN AFTER YOU BECOME DISABLED, INCAPACITATED OR INCOMPETENT. CONSEQUENTLY, IF THERE IS ANYTHING ABOUT THIS FORM THAT YOU DO NOT UNDERSTAND, YOU SHOULD ASK A LAWYER TO EXPLAIN IT TO YOU.**

I, Georgette A Montgomery the Principal, sign my name to this Power of Attorney this 7 day of June, 2018, and being first duly sworn, do declare to the undersigned authority that I sign and execute this instrument as my Power of Attorney and that I sign it willingly, or willingly direct another to sign for me, that I execute it as my free and voluntary act for the purposes expressed in the Power of Attorney and that I am eighteen years of age or older, of sound mind and under no constraint or undue influence.

Georgette A Montgomery  
Principal:  
Georgette Montgomery  
(Print Name)

**(NOTE: THE WITNESS CANNOT BE THE NOTARY PUBLIC, THE AGENT, THE AGENT'S SPOUSE OR THE AGENT'S CHILD.)**

I, Margie Sue Smaller, the Witness, sign my name to the foregoing Power of Attorney being first duly sworn and do declare to the undersigned authority that the Principal signs and executes this instrument as his/her Power of Attorney and that he/she signs it willingly, or willingly directs another to sign for him/her, and that I, in the presence and hearing of the Principal, sign this Power of Attorney as witness to the Principal's signing and that that to the best of my knowledge the Principal is eighteen years of age or older, of sound mind and under no constraint or undue influence.

Margie Sue Smaller  
Witness:  
MARGIE SUE SMALLER  
(Print Name)

PHOENIX, ARIZONA  
2018 AUG 24 P 12: 51  
RECEIVED  
M AZ STATE OFFICE





PHOENIX AZ 852

30 AUG 2018 PM 9:1



RECEIVED  
BLM AZ STATE OFFICE

2018 SEP -5 P 1:48

PHOENIX, ARIZONA

BUREAU OF LAND MANAGEMENT  
ARIZONA STATE OFFICE  
1 NORTH CENTRAL AVENUE #800  
PHOENIX, ARIZONA 85004

85004-442700



**POSTMARKED  
TIMELY**

RECEIVED  
BLM AZ STATE OFFICE

2018 SEP -5 P 1:48


PHOENIX, ARIZONA




BUREAU OF LAND MANAGEMENT  
ARIZONA STATE OFFICE  
1 NORTH CENTRAL AVENUE #800  
PHOENIX, ARIZONA 85004

PHOENIX AZ 852

30 AUG 2018 PM 9 L



85004-442700





UNITED STATES  
DEPARTMENT OF THE INTERIOR  
BUREAU OF LAND MANAGEMENT

MAINTENANCE FEE WAIVER CERTIFICATION

SEE INSTRUCTIONS ON PAGE 2

Attached to # 325  
JML

310987  
311330

FORM APPROVED  
OMB NO. 1004-0114  
Expires: January 31, 2020

- This small miner waiver is filed for the assessment year beginning on September 1, 2018 and ending on September 1, 2019.
- The undersigned and all related parties owned ten or fewer mining claims, mill, or tunnel sites located and maintained on Federal lands in the United States of America on September 1, 2018.
- The undersigned have performed the assessment work required by law for each mining claim listed prior to filing this waiver and understand that by filing this form, the undersigned must file an affidavit of assessment work with the Bureau of Land Management (BLM) by the December 30th following the filing of this waiver.
- The undersigned understand that if the assessment work obligation has not yet come due under 30 U.S.C. 28 (for those claims in their first assessment year only), a notice of intent to hold reciting this condition must be recorded by the December 30th following the filing of this waiver.
- The undersigned understand that mill and tunnel sites may also be listed on this waiver and be waived from payment of the maintenance fee, and that a notice of intent to hold for these sites is required to be filed with the BLM by the December 30th following the filing of this waiver.
- The undersigned understand and acknowledge that pursuant to 43 U.S.C. 1212 and 18 U.S.C. 1001, the filing or recording of a false, fictitious, or fraudulent document with the BLM may result in a fine of up to \$250,000, a prison term not to exceed five years, or both.
- The mining claims, mill or tunnel sites for which this waiver from payment of the maintenance fees is requested are:

CLAIM OR SITE NAME	BLM RECORDATION SERIAL NUMBER
1. GEM 1 310987	08956 - 1444
2. GEM 2 310988	08956 - 1447
3. GEM 3 310989	08956 - 1450
4. GEM 4 310990	08956 - 1453
5. GEM 5 310991	08956 - 1456
6. GEM 6 310992	08956 - 1459
7. GEM 7 311330	08968 - 1450
8. GEM 8 311331	08968 - 1453
9. GEM 9 311332	08968 - 1456
10.	

RECEIVED  
 BLM STATE OFFICE  
 PHOENIX, ARIZONA  
 2018 SEP -5 P 1:48

The owner(s) (claimants) of the above mining claims and sites are:

Granville Montgomery  
(Owner's Name - Please Print)  
606 Milky Way  
(Owner's Mailing Address)

G. Montgomery  
(Owner's Signature)  
Sierra Vista AZ 85635  
(City) (State) (Zip Code)

Georgia Montgomery  
(Owner's Name - Please Print)  
606 Milky Way  
(Owner's Mailing Address)

G. Montgomery (agent)  
(Owner's Signature)  
Sierra Vista AZ 85635  
(City) (State) (Zip Code)

Granville Montgomery  
(Owner's Name - Please Print)  
719 Aspen Way  
(Owner's Mailing Address)

G. Montgomery (agent)  
(Owner's Signature)  
Evergreen Colo 80439  
(City) (State) (Zip Code)

Georgette Montgomery  
(Owner's Name - Please Print)  
✓ 3120 Northfield  
(Owner's Mailing Address)

G. Montgomery (agent)  
(Owner's Signature)  
Kingman AZ 86409  
(City) (State) (Zip Code)



\_\_\_\_\_  
(Owner's Name - Please Print)

\_\_\_\_\_  
(Owner's Signature)

\_\_\_\_\_  
(Owner's Mailing Address)

\_\_\_\_\_  
(City)

\_\_\_\_\_  
(State)

\_\_\_\_\_  
(Zip Code)

\_\_\_\_\_  
(Owner's Name - Please Print)

\_\_\_\_\_  
(Owner's Signature)

\_\_\_\_\_  
(Owner's Mailing Address)

\_\_\_\_\_  
(City)

\_\_\_\_\_  
(State)

\_\_\_\_\_  
(Zip Code)

\_\_\_\_\_  
(Owner's Name - Please Print)

\_\_\_\_\_  
(Owner's Signature)

\_\_\_\_\_  
(Owner's Mailing Address)

\_\_\_\_\_  
(City)

\_\_\_\_\_  
(State)

\_\_\_\_\_  
(Zip Code)

\_\_\_\_\_  
(Owner's Name - Please Print)

\_\_\_\_\_  
(Owner's Signature)

\_\_\_\_\_  
(Owner's Mailing Address)

\_\_\_\_\_  
(City)

\_\_\_\_\_  
(State)

\_\_\_\_\_  
(Zip Code)

18 U.S.C. 1001 and 43 U.S.C. 1212 make it a crime for any person knowingly and willfully to make to any department or agency of the United States any false, fictitious or fraudulent statements or representations as to any matter within its jurisdiction.

INSTRUCTIONS

1. This certification is made under the provisions of 43 U.S.C. § 1744 and 30 U.S.C. §28-28k and the regulations thereunder (43 CFR Part 3830).
2. The claimant(s) must fill in the dates in paragraph 1 for the beginning and ending of the assessment year for which this waiver is sought.
3. The claimant(s) must fill in the date in paragraph 2 for the beginning of the assessment year for which this waiver is sought.
4. All claim and site names and BLM serial numbers must be listed for the mining claims, mill sites, and tunnel sites for which the waiver is sought.
5. All owners of the mining claims, mill sites, and tunnel sites and their addresses must be given.
6. This waiver form must be signed by all the claimants or their designated agent, in original form. If an agent is designated, a notarized designation of agent, signed by all of the claimants with proper address given, must be submitted with this waiver.
7. This form must be filed no later than September 1st for the upcoming assessment year in the BLM State Office where the mining claims or sites are recorded, or the waiver cannot be granted by the BLM. (Example: To obtain a waiver for the assessment year 2012, which begins on September 1, 2011, you must qualify for and file for a waiver no later than September 1, 2011, in the proper BLM State Office.)
8. For all mining claims which require assessment work, you must record an affidavit of labor on or before the December 30th immediately following the filing of this waiver. For all other mining claims or sites waived, you must record a notice of intent to hold on or before the December 30th immediately following the filing of this waiver.
9. Mill and tunnel sites may also be listed on this waiver and be waived from payment of the maintenance fee. A notice of intent to hold for these sites is required to be filed by the December 30th following the filing of this waiver.

**POSTMARKED  
TIMELY**

FOR OFFICIAL USE ONLY



SEQUENCE: 20181970183  
 NO. PAGES: 2  
 07/16/2018  
 12:37:49

MAIL  
 G MONTGOMERY  
 606 MILKY WAY  
 SIERRA VISTA AZ 85635

AMC 310987  
 311330

**AFFIDAVIT OF PERFORMANCE OF ANNUAL WORK**

1. State of Arizona, County of Pima ss:

2. I (Name) Granville Montgomery (agent)

3. Reside at (Address) \_\_\_\_\_

606 Milky Way  
 City Sierra Vista County Cochise

State AZ Zip 85635 being duly sworn, depose and say that I am a citizen of the United States, more than eighteen years of age, and that all of the facts set forth in this affidavit, subject to the provisions and penalties of 18 U.S.C. 1001 pertaining to the filing of false, fictitious, or fraudulent statements with the United States, are true and correct according to the best of my knowledge, information and belief.

4. Owner's name and address (if not shown in Items 1-3 above). \_\_\_\_\_

RECEIVED  
 P M AZ STATE OFFICE  
 2018 AUG 24 P 12: 56  
 PHOENIX, ARIZONA

5. That I am personally acquainted with the mining claim(s). The work and improvements were made by and at the expense of the owner(s) of said claim(s). Said contiguous group of claims, listed on this document, are situated in the

Cretaceous (optional) Mining District; Pima County, Arizona.

Line No.	AMC NUMBER	CLAIM/SITE NAME	COUNTY RECORDER DATA (If available)	TWP	RNG	SEC
1	310987	GEM 1	08956-1141	19 <sup>s</sup>	16 <sup>e</sup>	17
2	310988	GEM 2	08956-1147	19 <sup>s</sup>	16 <sup>e</sup>	17
3	310989	GEM 3	08956-1450	19 <sup>s</sup>	16 <sup>e</sup>	17
4	310990	GEM 4	08956-1453	19 <sup>s</sup>	16 <sup>e</sup>	17
5	310991	GEM 5	08956-1456	19 <sup>s</sup>	16 <sup>e</sup>	19
6	310992	GEM 6	08956-1459	19 <sup>s</sup>	16 <sup>e</sup>	19

Form: MCF108  
 Revised July 2014  
 Page 1 of 2

ENTERED  
 AUG 30 2018  
 BY: [Signature]



RECEIVED  
 PHOENIX, ARIZONA  
 2018 AUG 24 P 12:56  
 BLM  
 Date  
 Stamp

7	311330	GEM 7	08968-1150	19 <sup>s</sup>	16 <sup>e</sup>	18
8	311331	GEM 8	08968-1153	19 <sup>s</sup>	16 <sup>e</sup>	18
9	311332	GEM 9	08968-1156	19 <sup>s</sup>	16 <sup>e</sup>	18
10						

6. That between the dates starting at 12 o'clock noon on September 1, 20 18 and ending at 12 o'clock noon on September 1, 20 19 at least \$ 900.00 dollars worth of work and improvements were done and performed upon said claim(s) or upon one or more of a contiguous group of claims for the benefit of all, wholly or partly outside of a contiguous group of claims for the benefit of all, not including the location work.

7. That the following persons were employed to perform the work and improvements described herein: Granville, Georgia Montgomery

8. That the work and improvements performed were: Sampling, some road maintenance and replace many Post (claim) that were badly damaged, or destroyed by Fire.


9. Dated: 6/23/2018 Signature: G. Montgomery G. Montgomery <sup>6/27/18</sup>

SUBSCRIBED AND SWORN TO before me, a Notary Public, this 27 day of June 20 18

By: Granville Edwin Montgomery

Notary Public Timothy H Mullin

My Commission Expires 03-25-2021

 Timothy H Mullin  
 Notary Public  
 Cochise County, Arizona  
 My Comm. Expires 03-25-2021

Bureau of Land Management  
 Arizona State Office  
[www.blm.gov/az](http://www.blm.gov/az)

No. of Claims: 9 x \$10 = 690.  
 Check No.: 1099 Init. EG  
 Receipt No.: 4243799  
 For BLM Use Only

Form: MCF108  
 Revised July 2014  
 Page 2 of 2

**United States Department of the Interior**  
**Bureau of Land Management**  
 DIV OF LANDS, MINRLS & ENERGY  
 ONE N CENTRAL AVE  
 PHOENIX, AZ 85004 -4427  
 Phone: 602-417-9200

Receipt

No: 4243799

<b>Transaction #:</b> 4359245	
<b>Date of Transaction:</b> 08/24/2018	
<b>CUSTOMER:</b>	
GRANVILLE MONTGOMERY 606 MILKY WAY SIERRA VISTA, AZ 85635-3754 US	

LINE #	QTY	DESCRIPTION	REMARKS	UNIT PRICE	TOTAL
1	1.00	LOCATABLE MINERALS / MINING CLAIMS- NOT NEW-UNADJUD, ONE AUTH NO. ONLY / MINING CLAIM MONEY RECEIVED <b>CASES: AMC310987/\$90.00</b>	2018 POL & 2019 WAIV (9)	- n/a -	90.00
<b>TOTAL:</b>					<b>\$90.00</b>

PAYMENT INFORMATION					
1	AMOUNT:	90.00	POSTMARKED:	N/A	
	TYPE:	CHECK	RECEIVED:	08/24/2018	
	CHECK NO:	1099			
	NAME:	MONTGOMERY, GRANVILLE 606 MILKY WAY SIERRA VISTA AZ 85635-3754 US			

<b>REMARKS</b>	

This receipt was generated by the automated BLM Collections and Billing System and is a paper representation of a portion of the official electronic record contained therein.

**EXHIBIT "A"**

**Real Property Description**

*Placer Mining Claims  
GEM 1, thru GEM 9*

*MC# 310987-92 GEM 1 thru 6*

*MC# 311330-332 GEM 7 thru 9*

*Located in Pima County Arizona*

RECEIVED  
P.M. AZ STATE OFFICE

2010 AUG 24 P 12: 57

PHOENIX, ARIZONA



Corrected Form

Form 3830-2  
(January 2017)

UNITED STATES  
DEPARTMENT OF THE INTERIOR  
BUREAU OF LAND MANAGEMENT

5

AMC 310987

AMC 311330

FORM APPROVED

OMB NO. 1004-0114

Expires: January 31, 2020

MAINTENANCE FEE WAIVER CERTIFICATION

Rm

SEE INSTRUCTIONS ON PAGE 2

1. This small miner waiver is filed for the assessment year beginning on September 1, 2017 and ending on September 1, 2018.
2. The undersigned and all related parties owned ten or fewer mining claims, mill, or tunnel sites located and maintained on Federal lands in the United States of America on September 1, 2017.
3. The undersigned have performed the assessment work required by law for each mining claim listed prior to filing this waiver and understand that by filing this form, the undersigned must file an affidavit of assessment work with the Bureau of Land Management (BLM) by the December 30th following the filing of this waiver.
4. The undersigned understand that if the assessment work obligation has not yet come due under 30 U.S.C. 28 (for those claims in their first assessment year only), a notice of intent to hold reciting this condition must be recorded by the December 30th following the filing of this waiver.
5. The undersigned understand that mill and tunnel sites may also be listed on this waiver and be waived from payment of the maintenance fee, and that a notice of intent to hold for these sites is required to be filed with the BLM by the December 30th following the filing of this waiver.
6. The undersigned understand and acknowledge that pursuant to 43 U.S.C. 1212 and 18 U.S.C. 1001, the filing or recording of a false, fictitious, or fraudulent document with the BLM may result in a fine of up to \$250,000, a prison term not to exceed five years, or both.
7. The mining claims, mill or tunnel sites for which this waiver from payment of the maintenance fees is requested are:

CLAIM OR SITE NAME	BLM RECORDATION SERIAL NUMBER
1. GEM 1 ✓	310987
2. GEM 2	310988
3. GEM 3	310989
4. GEM 4	310990
5. GEM 5	310991
6. GEM 6	310992
7. GEM 7	311330
8. GEM 8	311331
9. GEM 9	311332
10.	

2017 APR - 3 P 2:15  
BLM AZ STATE OFFICE  
RECEIVED

The owner(s) (claimants) of the above mining claims and sites are:

Granville Montgomery ✓ (Owner's Name - Please Print)      G. Montgomery (Owner's Signature)  
606 Milky Way (Owner's Mailing Address)      Sierra Vista AZ 85635 (City) (State) (Zip Code)

For Georgia Montgomery (Owner's Name - Please Print)      By: G. Montgomery Agent (Owner's Signature)  
606 Milky Way ✓ (Owner's Mailing Address)      Sierra Vista AZ 85635 (City) (State) (Zip Code)

For Granville Montgomery Jr. (Owner's Name - Please Print)      By: G. Montgomery Agent (Owner's Signature)  
719 Aspen Way ✓ (Owner's Mailing Address)      Evergreen Colo 80439 (City) (State) (Zip Code)

For Georgette Montgomery (Owner's Name - Please Print)      By: G. Montgomery Agent (Owner's Signature)  
519 S 10th Street ✓ (Owner's Mailing Address)      Clinton OK 73601 (City) (State) (Zip Code)

(Continued on page 2)

New Address: NW check  
9EACH

INTEREST  
AC 483  
SEP 01 2017  
BY: PB

PB/9

(Owner's Name - Please Print)	(Owner's Signature)		
(Owner's Mailing Address)	(City)	(State)	(Zip Code)
(Owner's Name - Please Print)	(Owner's Signature)		
(Owner's Mailing Address)	(City)	(State)	(Zip Code)
(Owner's Name - Please Print)	(Owner's Signature)		
(Owner's Mailing Address)	(City)	(State)	(Zip Code)
(Owner's Name - Please Print)	(Owner's Signature)		
(Owner's Mailing Address)	(City)	(State)	(Zip Code)

18 U.S.C. 1001 and 43 U.S.C. 1212 make it a crime for any person knowingly and willfully to make to any department or agency of the United States any false, fictitious or fraudulent statements or representations as to any matter within its jurisdiction.

**INSTRUCTIONS**

1. This certification is made under the provisions of 43 U.S.C. § 1744 and 30 U.S.C. §28-28k and the regulations thereunder (43 CFR Part 3830).
2. The claimant(s) must fill in the dates in paragraph 1 for the beginning and ending of the assessment year for which this waiver is sought.
3. The claimant(s) must fill in the date in paragraph 2 for the beginning of the assessment year for which this waiver is sought.
4. All claim and site names and BLM serial numbers must be listed for the mining claims, mill sites, and tunnel sites for which the waiver is sought.
5. All owners of the mining claims, mill sites, and tunnel sites and their addresses must be given.
6. This waiver form must be signed by all the claimants or their designated agent, in original form. If an agent is designated, a notarized designation of agent, signed by all of the claimants with proper address given, must be submitted with this waiver.
7. This form must be filed no later than September 1st for the upcoming assessment year in the BLM State Office where the mining claims or sites are recorded, or the waiver cannot be granted by the BLM. (Example: To obtain a waiver for the assessment year 2012, which begins on September 1, 2011, you must qualify for and file for a waiver no later than September 1, 2011, in the proper BLM State Office.)
8. For all mining claims which require assessment work, you must record an affidavit of labor on or before the December 30th immediately following the filing of this waiver. For all other mining claims or sites waived, you must record a notice of intent to hold on or before the December 30th immediately following the filing of this waiver.
9. Mill and tunnel sites may also be listed on this waiver and be waived from payment of the maintenance fee. A notice of intent to hold for these sites is required to be filed by the December 30th following the filing of this waiver.

FOR OFFICIAL USE ONLY

ENTERED

SEP 07 2011





Georgia Montgomery  
606 Milky Way  
Sierra Vista, AZ 85635

PHOENIX AZ 852

31 MAR 2017 PM 10 L



RECEIVED  
DLH AZ STATE OFFICE

2017 APR -3 P 2:06

PHOENIX, ARIZONA

Bureau of Land Management  
Arizona State Office  
one North Central Ave. Suite 800  
Phoenix, Arizona 85004-4427

85004#4427 C041



**EXHIBIT "A"**  
**Real Property Description**

*Placer Mining Claims*  
*GEM 1, thru GEM 9*

*MC# 310987-92 GEM 1 thru 6*

*MC# 311330-332 GEM 7 thru 9*

*Located in Pima County Arizona*

PHOENIX, ARIZONA

2017 MAR 20 A 9:35

RECEIVED  
BLM AZ STATE OFFICE

at the request of  
When recorded mail to

SPACE ABOVE THIS LINE FOR RECORDER'S USE

**SPECIAL DURABLE POWER OF ATTORNEY**

KNOW ALL MEN BY THESE PRESENTS: That Georgia Montgomery, the undersigned Principal, hereby makes, constitutes and appoints Granville Montgomery ("Agent") my true and lawful agent for me, with all power and authority to act in my name, place and stead, and for my use and benefit in any way which I myself could do, if I were personally present, to sell, convey, purchase, acquire, mortgage or otherwise encumber, transfer in trust, borrow money and execute and deliver notes therefore, loan money and receive notes and security therefore, and take or perform any other act necessary or appropriate regarding the real property described on Exhibit "A," attached hereto and incorporated herein by reference (the "Real Property").

In addition, my Agent is specifically authorized to perform the following acts on his/her own behalf or for his/her own benefit ONLY if my witness and I initial each specific act below.

**NOTE:** The Principal and the Witness must each initial the corresponding blank space below with respect to each act listed for which the Principal wants the Agent to have authority. If a blank space for any specifically-described act is **NOT** initialed, **NO AUTHORITY WILL BE GRANTED** for matters that are included in that section.

GM JH  
Principal and Witness  
Initials

1) Accept payment of a commission, fee or other compensation in connection with the Real Property.

GM JH  
Principal and Witness  
Initials

2) Accept payment of all or any portion of the proceeds from the sale or financing of the Real Property.

GM JH  
Principal and Witness  
Initials

3) Acquire any interest in the Real Property, including but not limited to any interest which provides for rights of survivorship.

GM JH  
Principal and Witness  
Initials

4) Execute and record a disclaimer deed to the Real Property.

GM JH  
Principal and Witness  
Initials

5) Other: The GEM / thru 9 Mining Claims, more better described in Exhibit A.

RECEIVED  
PLM AZ STATE OFFICE  
2011 MAR 20 A 9:35  
PHOENIX, ARIZONA



This power shall not be affected by subsequent disability or incapacity of the Principal or lapse of time. All acts done by my Agent pursuant to this power during any period of disability or incapacity or uncertainty as to whether I am dead or alive shall have the same effect and inure to the benefit of and bind me or my heirs, devisees and personal representative as if I were alive, competent and not disabled.

I hereby ratify all that my Agent shall lawfully do or cause to be done by virtue of this power.

This Special Durable Power of Attorney shall be governed by and construed in accordance with the laws of the State of Arizona.

**NOTE: THIS POWER OF ATTORNEY GIVES THE PERSON WHOM YOU DESIGNATE YOUR AGENT BROAD POWERS TO HANDLE YOUR REAL PROPERTY, WHICH MAY INCLUDE POWERS TO PLEDGE, SELL OR OTHERWISE DISPOSE OF REAL PROPERTY WITHOUT ADVANCE NOTICE TO YOU OR APPROVAL BY YOU. THESE POWERS WILL EXIST EVEN AFTER YOU BECOME DISABLED, INCAPACITATED OR INCOMPETENT. CONSEQUENTLY, IF THERE IS ANYTHING ABOUT THIS FORM THAT YOU DO NOT UNDERSTAND, YOU SHOULD ASK A LAWYER TO EXPLAIN IT TO YOU.**

I, Georgia Montgomery, the Principal, sign my name to this Power of Attorney this 7 day of July, 2016 and being first duly sworn, do declare to the undersigned authority that I sign and execute this instrument as my Power of Attorney and that I sign it willingly, or willingly direct another to sign for me, that I execute it as my free and voluntary act for the purposes expressed in the Power of Attorney and that I am eighteen years of age or older, of sound mind and under no constraint or undue influence.

Georgia Montgomery  
Principal:

Georgia Montgomery  
(Print Name)

**(NOTE: THE WITNESS CANNOT BE THE NOTARY PUBLIC, THE AGENT, THE AGENT'S SPOUSE OR THE AGENT'S CHILD.)**

I, Jennifer Hopkins, the Witness, sign my name to the foregoing Power of Attorney being first duly sworn and do declare to the undersigned authority that the Principal signs and executes this instrument as his/her Power of Attorney and that he/she signs it willingly, or willingly directs another to sign for him/her, and that I, in the presence and hearing of the Principal, sign this Power of Attorney as witness to the Principal's signing and that that to the best of my knowledge the Principal is eighteen years of age or older, of sound mind and under no constraint or undue influence.

Jennifer Hopkins  
Witness:  
(Print Name)

PHOENIX, ARIZONA  
2017 MAR 20 A 9:35  
RECEIVED  
BLM AZ STATE OFFICE

State of Arizona }  
County of Cochise } ss.

The foregoing instrument was subscribed, sworn to and acknowledged before me this 7 day of July, 2016, by Georgia Montgomery, the Principal, and subscribed and sworn to before me by Jennifer Hopkins, the Witness.

  
NOTARY PUBLIC

My commission expires: 1-13-2020



THIS NOTARY CERTIFICATE IS TO BE ATTACHED TO: POWER OF ATTORNEY

Date of Document: \_\_\_\_\_ / Consisting of 4 pages  
Parties to Document: \_\_\_\_\_  
\_\_\_\_\_

RECEIVED  
SILMAZ STATE OFFICE  
2017 MAR 20 10:49:35  
PHOENIX, ARIZONA

**EXHIBIT "A"**  
**Real Property Description**

*Placer Mining Claims*  
*GEM 1, thru GEM 9*

*MC# 310987-92 GEM 1 thru 6*

*MC# 311330-332 GEM 7 thru 9*

*Located in Pima County Arizona*

PHOENIX, ARIZONA

2017 MAR 20 A 9 34

RECEIVED  
BLM AZ STATE OFFICE

at the request of  
When recorded mail to

SPACE ABOVE THIS LINE FOR RECORDER'S USE

**SPECIAL DURABLE POWER OF ATTORNEY**

KNOW ALL MEN BY THESE PRESENTS: That Georgette A. Montgomery, the undersigned Principal, hereby makes, constitutes and appoints Granville Montgomery ("Agent") my true and lawful agent for me, with all power and authority to act in my name, place and stead, and for my use and benefit in any way which I myself could do, if I were personally present, to sell, convey, purchase, acquire, mortgage or otherwise encumber, transfer in trust, borrow money and execute and deliver notes therefore, loan money and receive notes and security therefore, and take or perform any other act necessary or appropriate regarding the real property described on Exhibit "A," attached hereto and incorporated herein by reference (the "Real Property").

In addition, my Agent is specifically authorized to perform the following acts on his/her own behalf or for his/her own benefit ONLY if my witness and I initial each specific act below.

**NOTE:** The Principal and the Witness must each initial the corresponding blank space below with respect to each act listed for which the Principal wants the Agent to have authority. If a blank space for any specifically-described act is **NOT** initialed, **NO AUTHORITY WILL BE GRANTED** for matters that are included in that section.

GM GM  
Principal and Witness  
Initials

1) Accept payment of a commission, fee or other compensation in connection with the Real Property.

GM GM  
Principal and Witness  
Initials

2) Accept payment of all or any portion of the proceeds from the sale or financing of the Real Property.

GM GM  
Principal and Witness  
Initials

3) Acquire any interest in the Real Property, including but not limited to any interest which provides for rights of survivorship.

GM GM  
Principal and Witness  
Initials

4) Execute and record a disclaimer deed to the Real Property.

GM GM  
Principal and Witness  
Initials

5) Other: And any and all Business with respect to certain Association Placer Mining Claims; Better described in Exhibit A. attached.

RECEIVED  
PLM AZ STATE OFFICE  
2017 MAR 20 A 9:35  
PHOENIX, ARIZONA

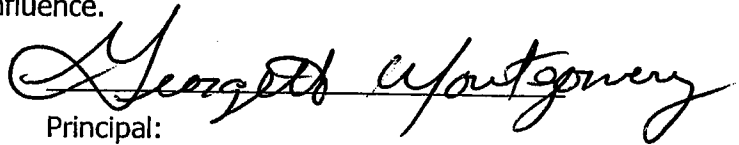
This power shall not be affected by subsequent disability or incapacity of the Principal or lapse of time. All acts done by my Agent pursuant to this power during any period of disability or incapacity or uncertainty as to whether I am dead or alive shall have the same effect and inure to the benefit of and bind me or my heirs, devisees and personal representative as if I were alive, competent and not disabled.

I hereby ratify all that my Agent shall lawfully do or cause to be done by virtue of this power.

This Special Durable Power of Attorney shall be governed by and construed in accordance with the laws of the State of Arizona.

**NOTE: THIS POWER OF ATTORNEY GIVES THE PERSON WHOM YOU DESIGNATE YOUR AGENT BROAD POWERS TO HANDLE YOUR REAL PROPERTY, WHICH MAY INCLUDE POWERS TO PLEDGE, SELL OR OTHERWISE DISPOSE OF REAL PROPERTY WITHOUT ADVANCE NOTICE TO YOU OR APPROVAL BY YOU. THESE POWERS WILL EXIST EVEN AFTER YOU BECOME DISABLED, INCAPACITATED OR INCOMPETENT. CONSEQUENTLY, IF THERE IS ANYTHING ABOUT THIS FORM THAT YOU DO NOT UNDERSTAND, YOU SHOULD ASK A LAWYER TO EXPLAIN IT TO YOU.**

I, Georgette A. Montgomery, the Principal, sign my name to this Power of Attorney this 22nd day of June, 2016, and being first duly sworn, do declare to the undersigned authority that I sign and execute this instrument as my Power of Attorney and that I sign it willingly, or willingly direct another to sign for me, that I execute it as my free and voluntary act for the purposes expressed in the Power of Attorney and that I am eighteen years of age or older, of sound mind and under no constraint or undue influence.




Principal:

Georgette A. Montgomery

(Print Name)

**(NOTE: THE WITNESS CANNOT BE THE NOTARY PUBLIC, THE AGENT, THE AGENT'S SPOUSE OR THE AGENT'S CHILD.)**

I, James E. Smaller Jr., the Witness, sign my name to the foregoing Power of Attorney being first duly sworn and do declare to the undersigned authority that the Principal signs and executes this instrument as his/her Power of Attorney and that he/she signs it willingly, or willingly directs another to sign for him/her, and that I, in the presence and hearing of the Principal, sign this Power of Attorney as witness to the Principal's signing and that that to the best of my knowledge the Principal is eighteen years of age or older, of sound mind and under no constraint or undue influence.



Witness:

(Print Name)

PHOENIX, ARIZONA  
2017 MAR 20 A 9:35  
RECEIVED BLM AZ STATE OFFICE





**EXHIBIT "A"**  
**Real Property Description**

*Placer Mining Claims*  
*GEM 1, thru GEM 9*  
*MC# 310987-92 GEM 1 thru 6*  
*MC# 311330-332 GEM 7 thru 9*  
*Located in Pima County Arizona*

RECEIVED  
BLM AZ STATE OFFICE  
2017 MAR 20 A 9:34  
PHOENIX, ARIZONA

at the request of  
When recorded mail to

SPACE ABOVE THIS LINE FOR RECORDER'S USE

**SPECIAL DURABLE POWER OF ATTORNEY**

KNOW ALL MEN BY THESE PRESENTS: That Granville Montgomery Jr., the undersigned Principal, hereby makes, constitutes and appoints Granville Montgomery, ("Agent") my true and lawful agent for me, with all power and authority to act in my name, place and stead, and for my use and benefit in any way which I myself could do, if I were personally present, to sell, convey, purchase, acquire, mortgage or otherwise encumber, transfer in trust, borrow money and execute and deliver notes therefore, loan money and receive notes and security therefore, and take or perform any other act necessary or appropriate regarding the real property described on Exhibit "A," attached hereto and incorporated herein by reference (the "Real Property").

In addition, my Agent is specifically authorized to perform the following acts on his/her own behalf or for his/her own benefit ONLY if my witness and I initial each specific act below.

**NOTE:** The Principal and the Witness must each initial the corresponding blank space below with respect to each act listed for which the Principal wants the Agent to have authority. If a blank space for any specifically-described act is **NOT** initialed, **NO AUTHORITY WILL BE GRANTED** for matters that are included in that section.

GM ML  
Principal and Witness  
Initials

1) Accept payment of a commission, fee or other compensation in connection with the Real Property.

GM MA  
Principal and Witness  
Initials

2) Accept payment of all or any portion of the proceeds from the sale or financing of the Real Property.

GM MA  
Principal and Witness  
Initials

3) Acquire any interest in the Real Property, including but not limited to any interest which provides for rights of survivorship.

GM MA  
Principal and Witness  
Initials

4) Execute and record a disclaimer deed to the Real Property.

GM MA  
Principal and Witness  
Initials

5) Any and all Business with respect to  
Other: Certain Mining Claims: The GEM 1 thru 9  
Better described in Exhibit A attached

RECEIVED  
BLM AZ STATE OFFICE  
2011 MAR 20 A 9:34  
PHOENIX, ARIZONA


This power shall not be affected by subsequent disability or incapacity of the Principal or lapse of time. All acts done by my Agent pursuant to this power during any period of disability or incapacity or uncertainty as to whether I am dead or alive shall have the same effect and inure to the benefit of and bind me or my heirs, devisees and personal representative as if I were alive, competent and not disabled.

I hereby ratify all that my Agent shall lawfully do or cause to be done by virtue of this power.

This Special Durable Power of Attorney shall be governed by and construed in accordance with the laws of the State of Arizona.

**NOTE: THIS POWER OF ATTORNEY GIVES THE PERSON WHOM YOU DESIGNATE YOUR AGENT BROAD POWERS TO HANDLE YOUR REAL PROPERTY, WHICH MAY INCLUDE POWERS TO PLEDGE, SELL OR OTHERWISE DISPOSE OF REAL PROPERTY WITHOUT ADVANCE NOTICE TO YOU OR APPROVAL BY YOU. THESE POWERS WILL EXIST EVEN AFTER YOU BECOME DISABLED, INCAPACITATED OR INCOMPETENT. CONSEQUENTLY, IF THERE IS ANYTHING ABOUT THIS FORM THAT YOU DO NOT UNDERSTAND, YOU SHOULD ASK A LAWYER TO EXPLAIN IT TO YOU.**

I, Granville Montgomery, the Principal, sign my name to this Power of Attorney this 6 day of July, 2016, and being first duly sworn, do declare to the undersigned authority that I sign and execute this instrument as my Power of Attorney and that I sign it willingly, or willingly direct another to sign for me, that I execute it as my free and voluntary act for the purposes expressed in the Power of Attorney and that I am eighteen years of age or older, of sound mind and under no constraint or undue influence.




Principal:

Granville Montgomery, Jr.

(Print Name)

**(NOTE: THE WITNESS CANNOT BE THE NOTARY PUBLIC, THE AGENT, THE AGENT'S SPOUSE OR THE AGENT'S CHILD.)**

I, MARCUS APDACA, the Witness, sign my name to the foregoing Power of Attorney being first duly sworn and do declare to the undersigned authority that the Principal signs and executes this instrument as his/her Power of Attorney and that he/she signs it willingly, or willingly directs another to sign for him/her, and that I, in the presence and hearing of the Principal, sign this Power of Attorney as witness to the Principal's signing and that to the best of my knowledge the Principal is eighteen years of age or older, of sound mind and under no constraint or undue influence.



Witness:

MARCUS APDACA

(Print Name)

PHOENIX, ARIZONA

2017 MAR 20 A 9 34

RECEIVED  
BLM AZ STATE OFFICE

State of Colorado  
County of Jefferson } ss.

The foregoing instrument was subscribed, sworn to and acknowledged before me this 6 day of July, 2016 by Granville Montgomery Jr, the Principal, and subscribed and sworn to before me by MARCUS APODACA, the Witness.

Judy McClure  
NOTARY PUBLIC

My commission expires: 2/20/17

JUDITH McCLURE  
NOTARY PUBLIC  
STATE OF COLORADO  
NOTARY ID 19974002574  
MY COMMISSION EXPIRES 02/20/17

THIS NOTARY CERTIFICATE IS TO BE ATTACHED TO: POWER OF ATTORNEY

Date of Document: \_\_\_\_\_ / Consisting of 4 pages

Parties to Document:  
\_\_\_\_\_  
\_\_\_\_\_

RECEIVED  
GLM AZ STATE OFFICE  
2017 MAR 20 A 9:34  
PHOENIX, ARIZONA



# Customer Name Update Screen

System ID:MC

Name: MONTGOMERY GEORGETTE

Lookup

Proprietor #: 50411

Renumber To:

Category: P - PRIVATE

Address: 519 S 10TH ST

City: CLINTON

State: OK

Lookup

Zip: 736014446

UNDELIVERABLE

No Annual Reminders

Email:

Phone:

*NEW ADDRESS  
ENTERED MAR 30 2017  
per 2018 WVR  
PB*

Save

Save/Override DataFlux

Delete

Renumber

Customer details successfully saved for Customer Id 50411

# Customer Name Update Screen

System ID:MC

Name: MONTGOMERY GEORGETTE

Proprietor #: 50411

Renumber To:

Category: P - PRIVATE

Address: 105 TEXAS ST SE

*PREVIOUS ADDRESS*

*ENTERED MAR 30 2017*

City: ALBUQUERQUE

State: NM

Zip: 871083221

- UNDELIVERABLE
- No Annual Reminders

Email:

Phone:

# Mass Add/Delete/Update Action Data

Starting Serial Number Ending Serial Number

311330

311332

*Address Updated*  
**ENTERED MAR 30 2017**  
*RB*

	Action Data:
Action Code:	170 <input type="button" value="Lookup"/>
Action Remark:	GEORGETTE M-2018 W Action 484 Amounts: <input type="radio"/> \$ <input type="text"/> <input type="radio"/> \$ <input type="text"/>
Action Date:	03/20/2017
Receipt Nr:	<input type="text"/>

[AMC311330] -  - 170 - GEORGETTE M-2018 WVR  
[AMC311331] -  - 170 - GEORGETTE M-2018 WVR  
[AMC311332] -  - 170 - GEORGETTE M-2018 WVR

=====  
Total Amount Processed : \$0.00

	Update Action Data:
Action Code:	<input type="text"/> <input type="button" value="Lookup"/>
Action Remark:	<input type="text"/>
Action Date:	<input type="text"/>
Receipt Nr:	<input type="text"/>

# Mass Add/Delete/Update Action Data

Starting Serial Number Ending Serial Number

310987

310992

*Address updated*  
ENTERED MAR 30 2017  
*PB*

	Action Data:
Action Code:	170 <input type="button" value="Lookup"/>
Action Remark:	GEORGETTE M-2018 W Action 484 Amounts: <input type="radio"/> \$ <input type="text"/> <input type="radio"/> \$ <input type="text"/>
Action Date:	03/20/2017
Receipt Nr:	<input type="text"/>

- [AMC310987] -  - 170 - GEORGETTE M-2018 WVR
- [AMC310988] -  - 170 - GEORGETTE M-2018 WVR
- [AMC310989] -  - 170 - GEORGETTE M-2018 WVR
- [AMC310990] -  - 170 - GEORGETTE M-2018 WVR
- [AMC310991] -  - 170 - GEORGETTE M-2018 WVR
- [AMC310992] -  - 170 - GEORGETTE M-2018 WVR

=====  
Total Amount Processed : \$0.00

	Update Action Data:
Action Code:	<input type="text"/> <input type="button" value="Lookup"/>
Action Remark:	<input type="text"/>
Action Date:	<input type="text"/>
Receipt Nr:	<input type="text"/>



5

ELG

310987

311330

FORM APPROVED  
OMB NO. 1004-0114  
Expires: October 31, 2016

**MAINTENANCE FEE WAIVER CERTIFICATION**

SEE INSTRUCTIONS ON PAGE 2

- This small miner waiver is filed for the assessment year beginning on September 1, 2018 and ending on September 1, 2018.
- The undersigned and all related parties owned ten or fewer mining claims, mill, or tunnel sites located and maintained on Federal lands in the United States of America on September 1, 2017.
- The undersigned have performed the assessment work required by law for each mining claim listed prior to filing this waiver and understand that by filing this form, the undersigned must file an affidavit of assessment work with the Bureau of Land Management (BLM) by the December 30th following the filing of this waiver.
- The undersigned understand that if the assessment work obligation has not yet come due under 30 U.S.C. 28 (for those claims in their first assessment year only), a notice of intent to hold reciting this condition must be recorded by the December 30th following the filing of this waiver.
- The undersigned understand that mill and tunnel sites may also be listed on this waiver and be waived from payment of the maintenance fee, and that a notice of intent to hold for these sites is required to be filed with the BLM by the December 30th following the filing of this waiver.
- The undersigned understand and acknowledge that pursuant to 43 U.S.C. 1212 and 18 U.S.C. 1001, the filing or recording of a false, fictitious, or fraudulent document with the BLM may result in a fine of up to \$250,000, a prison term not to exceed five years, or both.
- The mining claims, mill or tunnel sites for which this waiver from payment of the maintenance fees is requested are:

CLAIM OR SITE NAME	BLM RECORDATION SERIAL NUMBER
1. GEM 1 310987 ✓	08956 - 1444
2. GEM 2 310988	08956 - 1447
3. GEM 3 310989	08946 - 1450
4. GEM 4 310990	08956 - 1453
5. GEM 5 310991	08956 - 1456
6. GEM 6 310992	08956 - 1459
7. GEM 7 311330	08968 - 1150
8. GEM 8 311331	08968 - 1153
9. GEM 9 311332	08968 - 1156
10.	

The owner(s) (claimants) of the above mining claims and sites are:

Granville Montgomery ✓  
(Owner's Name - Please Print)  
606 Milky Way  
(Owner's Mailing Address)

G. Montgomery  
(Owner's Signature)  
Sierra Vista AZ 85635  
(City) (State) (Zip Code)

Georgia Montgomery ✓  
(Owner's Name - Please Print)  
606 Milky Way  
(Owner's Mailing Address)

G. Montgomery, Agent  
(Owner's Signature)  
Sierra Vista AZ 85635  
(City) (State) (Zip Code)

Granville Montgomery Jr ✓  
(Owner's Name - Please Print)  
719 Aspen Way  
(Owner's Mailing Address)

G. Montgomery, Agent  
(Owner's Signature)  
Evergreen CO 80439  
(City) (State) (Zip Code)

Georgette Montgomery  
(Owner's Name - Please Print)  
1519 S 10th Street  
(Owner's Mailing Address)

Clinton  
(Owner's Signature)  
OK 73601  
(City) (State) (Zip Code)

Address updated 3/30/17

PHOENIX, ARIZONA  
RECEIVED BLM AZ STATE OFFICE  
MAR 20 9 32 AM 2017

(Continued on page 2)

NW check 9.3.17

POA's ATTACHED TO WAIVER

WVR on A NEWER FORM WAS REC'D on 4-3-17



\_\_\_\_\_  
(Owner's Name - Please Print)

\_\_\_\_\_  
(Owner's Signature)

\_\_\_\_\_  
(Owner's Mailing Address)

\_\_\_\_\_  
(City) (State) (Zip Code)

\_\_\_\_\_  
(Owner's Name - Please Print)

\_\_\_\_\_  
(Owner's Signature)

\_\_\_\_\_  
(Owner's Mailing Address)

\_\_\_\_\_  
(City) (State) (Zip Code)

\_\_\_\_\_  
(Owner's Name - Please Print)

\_\_\_\_\_  
(Owner's Signature)

\_\_\_\_\_  
(Owner's Mailing Address)

\_\_\_\_\_  
(City) (State) (Zip Code)

\_\_\_\_\_  
(Owner's Name - Please Print)

\_\_\_\_\_  
(Owner's Signature)

\_\_\_\_\_  
(Owner's Mailing Address)

\_\_\_\_\_  
(City) (State) (Zip Code)

18 U.S.C. 1001 and 43 U.S.C. 1212 make it a crime for any person knowingly and willfully to make to any department or agency of the United States any false, fictitious or fraudulent statements or representations as to any matter within its jurisdiction.

INSTRUCTIONS

1. This certification is made under the provisions of 43 U.S.C. § 1744 and 30 U.S.C. §28-28k and the regulations thereunder (43 CFR Part 3830).
2. The claimant(s) must fill in the dates in paragraph 1 for the beginning and ending of the assessment year for which this waiver is sought.
3. The claimant(s) must fill in the date in paragraph 2 for the beginning of the assessment year for which this waiver is sought.
4. All claim and site names and BLM serial numbers must be listed for the mining claims, mill sites, and tunnel sites for which the waiver is sought.
5. All owners of the mining claims, mill sites, and tunnel sites and their addresses must be given.
6. This waiver form must be signed by all the claimants or their designated agent, in original form. If an agent is designated, a notarized designation of agent, signed by all of the claimants with proper address given, must be submitted with this waiver.
7. This form must be filed no later than September 1st for the upcoming assessment year in the BLM State Office where the mining claims or sites are recorded, or the waiver cannot be granted by the BLM. (Example: To obtain a waiver for the assessment year 2012, which begins on September 1, 2011, you must qualify for and file for a waiver no later than September 1, 2011, in the proper BLM State Office.)
8. For all mining claims which require assessment work, you must record an affidavit of labor on or before the December 30th immediately following the filing of this waiver. For all other mining claims or sites waived, you must record a notice of intent to hold on or before the December 30th immediately following the filing of this waiver.
9. Mill and tunnel sites may also be listed on this waiver and be waived from payment of the maintenance fee. A notice of intent to hold for these sites is required to be filed by the December 30th following the filing of this waiver.

FOR OFFICIAL USE ONLY

ARIZONA

2017 MAR 20 A 9 32

RECEIVED

BLM AZ STATE OFFICE

*RECEIVED*




SEQUENCE: 20170540112  
 NO. PAGES: 2  
 AFFPL 02/23/2017  
 10:23:25  
 MAIL  
 AMOUNT PAID: \$15.00

W  
 G MONTGOMERY  
 606 MILKY WAY  
 SIERRA VISTA AZ 85635

310987  
 311330

**AFFIDAVIT OF PERFORMANCE OF ANNUAL WORK**

1. State of Arizona, County of Pima ss:  
 2. I (Name) Gerrille Montgomery, Agent  
 3. Reside at (Address) 606 Milky Way  
 City Sierra Vista County Pima



State AZ zip 85635 being duly sworn, depose and say that I am a citizen of the United States, more than eighteen years of age, and that all of the facts set forth in this affidavit, subject to the provisions and penalties of 18 U.S.C. 1001 pertaining to the filing of false, fictitious, or fraudulent statements with the United States, are true and correct according to the best of my knowledge, information and belief.

4. Owner's name and address (if not shown in Items 1-3 above).

5. That I am personally acquainted with the mining claim(s). The work and improvements were made by and at the expense of the owner(s) of said claim(s). Said contiguous group of claims, listed on this document, are situated in the

Gerrille (optional) Mining District; Pima County, Arizona.

Line No.	AMC NUMBER	CLAIM/SITE NAME	COUNTY RECORDER DATA (If available)	TWP	RNG	SEC
1	310987	GEM 1	08956-1441	19S	16E	17
2	310988	GEM 2	08956-1447	19S	16E	17
3	310989	GEM 3	08956-1450	19S	16E	17
4	310990	GEM 4	08956-1453	19S	16E	17
5	310991	GEM 5	08956-1456	19S	16E	19
6	310992	GEM 6	08956-1459	19S	16E	19

ENTERED  
 MAR 21 2017  
 BY: R/W



RECEIVED  
BLM AZ STATE OFFICE  
2017 MAR 20 A 9:33  
PHOENIX, ARIZONA

BLM  
Date  
Stamp

7	311330	GEM 7	08968-1150	195	16 <sup>E</sup>	18
8	311331	GEM B	08968-1153	195	16 <sup>E</sup>	18
9	311332	GEM 9	08968-1156	195	16 <sup>E</sup>	18
10						

6. That between the dates starting at 12 o'clock noon on September 1, 20 17 and ending at 12 o'clock noon on September 1, 20 18 at least \$ 900.00 dollars worth of work and improvements were done and performed upon said claim(s) or upon one or more of a contiguous group of claims for the benefit of all, wholly or partly outside of a contiguous group of claims for the benefit of all, not including the location work.

7. That the following persons were employed to perform the work and improvements described herein: Granville Montgomery and Georgia Montgomery, Ben

8. That the work and improvements performed were: Sampling some road maintenance and Amend certain GEM claims


9. Dated: 2/22/17 Signature: [Signature]

SUBSCRIBED AND SWORN TO before me, a Notary Public, this 21st day of February 2017

By: Edgar Cabos

Notary Public [Signature]


My Commission Expires 07-21-2020



Bureau of Land Management  
Arizona State Office  
[www.blm.gov/az](http://www.blm.gov/az)

No. of Claims: 9 x \$10 = 90.00  
 Check No.: 1007 Init. EC  
 Receipt No.: 3789555  
 For BLM Use Only

Form: MCF108  
Revised July 2014  
Page 2 of 2



**United States Department of the Interior**  
**Bureau of Land Management**  
 DIV OF LANDS, MINRLS & ENERGY  
 ONE N CENTRAL AVE  
 PHOENIX, AZ 85004 -4427  
 Phone: 602-417-9200

Receipt

No: 3789555

<b>Transaction #:</b> 3896848	
<b>Date of Transaction:</b> 03/20/2017	
<b>CUSTOMER:</b>	
GRANVILLE MONTGOMERY 606 MILKY WAY SIERRA VISTA, AZ 85635-3754 US	

LINE #	QTY	DESCRIPTION	REMARKS	UNIT PRICE	TOTAL
1	1.00	LOCATABLE MINERALS / MINING CLAIMS- NOT NEW-UNADJUD, ONE AUTH NO. ONLY / MINING CLAIM MONEY RECEIVED CASES: AMC310987/\$90.00	2017 POL & 2018 WAIV (9)	- n/a -	90.00
<b>TOTAL:</b>					<b>\$90.00</b>

PAYMENT INFORMATION			
1	AMOUNT:	90.00	POSTMARKED: N/A
	TYPE:	CHECK	RECEIVED: 03/20/2017
	CHECK NO:	1007	
	NAME:	MONTGOMERY, GEORGIA A 606 MILKY WAY SIERRA VISTA AZ 85635-3754 US	

REMARKS

This receipt was generated by the automated BLM Collections and Billing System and is a paper representation of a portion of the official electronic record contained therein.



310987

311330

UNITED STATES  
DEPARTMENT OF THE INTERIOR  
BUREAU OF LAND MANAGEMENT  
**MAINTENANCE FEE WAIVER CERTIFICATION**

49

FORM APPROVED  
OMB NO. 1004-0114  
Expires: October 31, 2016

SEE INSTRUCTIONS ON PAGE 2

2016

2017

- This small miner waiver is filed for the assessment year beginning on September 1, ~~2015~~ and ending on September 1, ~~2016~~
- The undersigned and all related parties owned ten or fewer mining claims, mill, or tunnel sites located and maintained on Federal lands in the United States of America on September 1, ~~2016~~
- The undersigned have performed the assessment work required by law for each mining claim listed prior to filing this waiver and understand that by filing this form, the undersigned must file an affidavit of assessment work with the Bureau of Land Management (BLM) by the December 30th following the filing of this waiver.
- The undersigned understand that if the assessment work obligation has not yet come due under 30 U.S.C. 28 (for those claims in their first assessment year only), a notice of intent to hold reciting this condition must be recorded by the December 30th following the filing of this waiver.
- The undersigned understand that mill and tunnel sites may also be listed on this waiver and be waived from payment of the maintenance fee, and that a notice of intent to hold for these sites is required to be filed with the BLM by the December 30th following the filing of this waiver.
- The undersigned understand and acknowledge that pursuant to 43 U.S.C. 1212 and 18 U.S.C. 1001, the filing or recording of a false, fictitious, or fraudulent document with the BLM may result in a fine of up to \$250,000, a prison term not to exceed five years, or both.
- The mining claims, mill or tunnel sites for which this waiver from payment of the maintenance fees is requested are:

	CLAIM OR SITE NAME		BLM RECORDATION SERIAL NUMBER
1.	GEM 1	310987 ✓	08956 - 1444
2.	GEM 2	310988	08956 - 1447
3.	GEM 3	310989	08946 - 1450
4.	GEM 4	310990	08956 - 1453
5.	GEM 5	310991	08956 - 1456
6.	GEM 6	310992	08956 - 1459
7.	GEM 7	311330	08968 - 1150
8.	GEM 8	311331	08968 - 1153
9.	GEM 9	311332	08968 - 1156
10.			

The owner(s) (claimants) of the above mining claims and sites are:

Granville Montgomery  
(Owner's Name - Please Print)  
606 Milky Way  
(Owner's Mailing Address)

R. Montgomery  
(Owner's Signature)  
Sierra Vista AZ 85635  
(City) (State) (Zip Code)

Georgias Montgomery  
(Owner's Name - Please Print)  
606 Milky Way  
(Owner's Mailing Address)

R. Montgomery Agent  
(Owner's Signature)  
Sierra Vista AZ 85635  
(City) (State) (Zip Code)

Granville Montgomery Jr.  
(Owner's Name - Please Print)  
719 Aspen Way  
(Owner's Mailing Address)

R. Montgomery Agent  
(Owner's Signature)  
Evergreen CO 80439  
(City) (State) (Zip Code)

Georgette Montgomery  
(Owner's Name - Please Print)  
606 Milky Way  
(Owner's Mailing Address)

R. Montgomery Agent  
(Owner's Signature)  
Sierra Vista AZ 85635  
(City) (State) (Zip Code)

(Continued on page 2)

**ENTERED**  
483  
AUG 30 2016  
BY: fm

NW  
M



Ben Montgomery  
(Owner's Name - Please Print)  
P.O. Box 263  
(Owner's Mailing Address)

B. Montgomery  
(Owner's Signature)  
Vally Farms Az 85191  
(City) (State) (Zip Code)

Donnetta Montgomery  
(Owner's Name - Please Print)  
P.O. Box 263  
(Owner's Mailing Address)

B. Montgomery  
(Owner's Signature)  
Vally Farms Az 85191  
(City) (State) (Zip Code)

\_\_\_\_\_  
(Owner's Name - Please Print)  
\_\_\_\_\_  
(Owner's Mailing Address)

\_\_\_\_\_  
(Owner's Signature)  
\_\_\_\_\_  
(City) (State) (Zip Code)

\_\_\_\_\_  
(Owner's Name - Please Print)  
\_\_\_\_\_  
(Owner's Mailing Address)

\_\_\_\_\_  
(Owner's Signature)  
\_\_\_\_\_  
(City) (State) (Zip Code)

18 U.S.C. 1001 and 43 U.S.C. 1212 make it a crime for any person knowingly and willfully to make to any department or agency of the United States any false, fictitious or fraudulent statements or representations as to any matter within its jurisdiction.

INSTRUCTIONS

1. This certification is made under the provisions of 43 U.S.C. § 1744 and 30 U.S.C. §28-28k and the regulations thereunder (43 CFR Part 3830).
2. The claimant(s) must fill in the dates in paragraph 1 for the beginning and ending of the assessment year for which this waiver is sought.
3. The claimant(s) must fill in the date in paragraph 2 for the beginning of the assessment year for which this waiver is sought.
4. All claim and site names and BLM serial numbers must be listed for the mining claims, mill sites, and tunnel sites for which the waiver is sought.
5. All owners of the mining claims, mill sites, and tunnel sites and their addresses must be given.
6. This waiver form must be signed by all the claimants or their designated agent, in original form. If an agent is designated, a notarized designation of agent, signed by all of the claimants with proper address given, must be submitted with this waiver.
7. This form must be filed no later than September 1st for the upcoming assessment year in the BLM State Office where the mining claims or sites are recorded, or the waiver cannot be granted by the BLM. (Example: To obtain a waiver for the assessment year 2012, which begins on September 1, 2011, you must qualify for and file for a waiver no later than September 1, 2011, in the proper BLM State Office.)
8. For all mining claims which require assessment work, you must record an affidavit of labor on or before the December 30th immediately following the filing of this waiver. For all other mining claims or sites waived, you must record a notice of intent to hold on or before the December 30th immediately following the filing of this waiver.
9. Mill and tunnel sites may also be listed on this waiver and be waived from payment of the maintenance fee. A notice of intent to hold for these sites is required to be filed by the December 30th following the filing of this waiver.

FOR OFFICIAL USE ONLY  
PHOENIX, ARIZONA  
2016 JUN 10 A 9:11  
BLM AZ STATE OFFICE  
RECEIVED

Ben Montgomery  
(Owner's Name - Please Print)  
P.O. Box 263  
(Owner's Mailing Address)

B. Montgomery  
(Owner's Signature)  
Vally Farms Az 85191  
(City) (State) (Zip Code)

Donnetta Montgomery  
(Owner's Name - Please Print)  
P.O. Box 263  
(Owner's Mailing Address)

B. Montgomery  
(Owner's Signature)  
Vally Farms Az 85191  
(City) (State) (Zip Code)

\_\_\_\_\_  
(Owner's Name - Please Print)  
\_\_\_\_\_  
(Owner's Mailing Address)

\_\_\_\_\_  
(Owner's Signature)  
\_\_\_\_\_  
(City) (State) (Zip Code)

\_\_\_\_\_  
(Owner's Name - Please Print)  
\_\_\_\_\_  
(Owner's Mailing Address)

\_\_\_\_\_  
(Owner's Signature)  
\_\_\_\_\_  
(City) (State) (Zip Code)

18 U.S.C. 1001 and 43 U.S.C. 1212 make it a crime for any person knowingly and willfully to make to any department or agency of the United States any false, fictitious or fraudulent statements or representations as to any matter within its jurisdiction.

INSTRUCTIONS

1. This certification is made under the provisions of 43 U.S.C. § 1744 and 30 U.S.C. §28-28k and the regulations thereunder (43 CFR Part 3830).
2. The claimant(s) must fill in the dates in paragraph 1 for the beginning and ending of the assessment year for which this waiver is sought.
3. The claimant(s) must fill in the date in paragraph 2 for the beginning of the assessment year for which this waiver is sought.
4. All claim and site names and BLM serial numbers must be listed for the mining claims, mill sites, and tunnel sites for which the waiver is sought.
5. All owners of the mining claims, mill sites, and tunnel sites and their addresses must be given.
6. This waiver form must be signed by all the claimants or their designated agent, in original form. If an agent is designated, a notarized designation of agent, signed by all of the claimants with proper address given, must be submitted with this waiver.
7. This form must be filed no later than September 1st for the upcoming assessment year in the BLM State Office where the mining claims or sites are recorded, or the waiver cannot be granted by the BLM. (Example: To obtain a waiver for the assessment year 2012, which begins on September 1, 2011, you must qualify for and file for a waiver no later than September 1, 2011, in the proper BLM State Office.)
8. For all mining claims which require assessment work, you must record an affidavit of labor on or before the December 30th immediately following the filing of this waiver. For all other mining claims or sites waived, you must record a notice of intent to hold on or before the December 30th immediately following the filing of this waiver.
9. Mill and tunnel sites may also be listed on this waiver and be waived from payment of the maintenance fee. A notice of intent to hold for these sites is required to be filed by the December 30th following the filing of this waiver.

FOR OFFICIAL USE ONLY  
RECEIVED  
BLM STATE OFFICE  
JUN 10 A 9 11  
ARIZONA

## NOTICES

The Privacy Act and 43 CFR 2.48(d) require that you be furnished the following information in connection with the information requested by this form.

**AUTHORITY:** 30 U.S.C. 28f and 43 CFR part 3835 permit collection of the information requested by this form.

**PRINCIPAL PURPOSE:** The BLM will use the information you provide to verify that the owner(s) (claimants(s)) of a mining claim has/have complied with 30 U.S.C. 28f and 43 CFR part 3835 and is/are entitled to perform assessment work in lieu of paying the maintenance fee for the mining claims listed on this form.

**ROUTINE USES:** The BLM will only disclose this information in accordance with the provisions at 43 CFR 2.56(b) and (c).

**EFFECT OF NOT PROVIDING INFORMATION:** Disclosure of the requested information is required by 30 U.S.C. 28f and 43 CFR part 3835 for those claimants qualified to request the small miner waiver allowed. Failure to submit all the requested information or to complete this form will delay the BLM's processing of the form and may preclude the BLM's acceptance of the maintenance fee waiver request, which may result in forfeiture of the mining claim or site by the claimant.

**The Paperwork Reduction Act** requires us to inform you that:

The BLM collects this information to determine whether or not you are qualified for waiver of maintenance fees.

Submission of the requested information is necessary to obtain or retain a benefit.

You do not have to respond to this or any other Federal agency-sponsored information collection unless it displays a currently valid OMB control number.

**BURDEN HOURS STATEMENT:** Public reporting burden for this form is estimated to average 20 minutes per response, including the time for reviewing instructions, gathering and maintaining data, and completing and reviewing the form. You may submit comments regarding the burden estimate or any other aspect of this form to: U.S. Department of the Interior, Bureau of Land Management (1004-0114), Bureau Information Collection Clearance Officer (WO-630), Mail Stop 401 LS, 1849 C St., N.W., Washington, D.C. 20240.

RECEIVED  
JULY 10 9 11  
2016 JUN 10 A 9 11  
BLM ARIZONA

at the request of  
When recorded mail to

SPACE ABOVE THIS LINE FOR RECORDER'S USE

**SPECIAL DURABLE POWER OF ATTORNEY**

KNOW ALL MEN BY THESE PRESENTS: That Georgia Montgomery, the undersigned Principal, hereby makes, constitutes and appoints Granville Montgomery, ("Agent") my true and lawful agent for me, with all power and authority to act in my name, place and stead, and for my use and benefit in any way which I myself could do, if I were personally present, to sell, convey, purchase, acquire, mortgage or otherwise encumber, transfer in trust, borrow money and execute and deliver notes therefore, loan money and receive notes and security therefore, and take or perform any other act necessary or appropriate regarding the real property described on Exhibit "A," attached hereto and incorporated herein by reference (the "Real Property").

In addition, my Agent is specifically authorized to perform the following acts on his/her own behalf or for his/her own benefit ONLY if my witness and I initial each specific act below.

**NOTE:** The Principal and the Witness must each initial the corresponding blank space below with respect to each act listed for which the Principal wants the Agent to have authority. If a blank space for any specifically-described act is **NOT** initialed, **NO AUTHORITY WILL BE GRANTED** for matters that are included in that section.

GM JH  
Principal and Witness  
Initials

1) Accept payment of a commission, fee or other compensation in connection with the Real Property.

GM JH  
Principal and Witness  
Initials

2) Accept payment of all or any portion of the proceeds from the sale or financing of the Real Property.

GM JH  
Principal and Witness  
Initials

3) Acquire any interest in the Real Property, including but not limited to any interest which provides for rights of survivorship.

GM JH  
Principal and Witness  
Initials

4) Execute and record a disclaimer deed to the Real Property.

GM JH  
Principal and Witness  
Initials

5) Other: The GEM / thru 9 Mining Claims, more better described in Exhibit A.

RECEIVED  
BLM ARIZONA STATE OFFICE

2016 JUL 13 P 2:27

PHOENIX, ARIZONA



This power shall not be affected by subsequent disability or incapacity of the Principal or lapse of time. All acts done by my Agent pursuant to this power during any period of disability or incapacity or uncertainty as to whether I am dead or alive shall have the same effect and inure to the benefit of and bind me or my heirs, devisees and personal representative as if I were alive, competent and not disabled.

I hereby ratify all that my Agent shall lawfully do or cause to be done by virtue of this power.

This Special Durable Power of Attorney shall be governed by and construed in accordance with the laws of the State of Arizona.

**NOTE: THIS POWER OF ATTORNEY GIVES THE PERSON WHOM YOU DESIGNATE YOUR AGENT BROAD POWERS TO HANDLE YOUR REAL PROPERTY, WHICH MAY INCLUDE POWERS TO PLEDGE, SELL OR OTHERWISE DISPOSE OF REAL PROPERTY WITHOUT ADVANCE NOTICE TO YOU OR APPROVAL BY YOU. THESE POWERS WILL EXIST EVEN AFTER YOU BECOME DISABLED, INCAPACITATED OR INCOMPETENT. CONSEQUENTLY, IF THERE IS ANYTHING ABOUT THIS FORM THAT YOU DO NOT UNDERSTAND, YOU SHOULD ASK A LAWYER TO EXPLAIN IT TO YOU.**

I, Georgia Montgomery, the Principal, sign my name to this Power of Attorney this 7 day of July, 2016 and being first duly sworn, do declare to the undersigned authority that I sign and execute this instrument as my Power of Attorney and that I sign it willingly, or willingly direct another to sign for me, that I execute it as my free and voluntary act for the purposes expressed in the Power of Attorney and that I am eighteen years of age or older, of sound mind and under no constraint or undue influence.

Georgia Montgomery  
Principal:

Georgia Montgomery  
(Print Name)

**(NOTE: THE WITNESS CANNOT BE THE NOTARY PUBLIC, THE AGENT, THE AGENT'S SPOUSE OR THE AGENT'S CHILD.)**

I, Jennifer Hopkins, the Witness, sign my name to the foregoing Power of Attorney being first duly sworn and do declare to the undersigned authority that the Principal signs and executes this instrument as his/her Power of Attorney and that he/she signs it willingly, or willingly directs another to sign for him/her, and that I, in the presence and hearing of the Principal, sign this Power of Attorney as witness to the Principal's signing and that that to the best of my knowledge the Principal is eighteen years of age or older, of sound mind and under no constraint or undue influence.

Jennifer Hopkins  
Witness:  
Jennifer Hopkins  
(Print Name)

PHOENIX, ARIZONA  
2016 JUL 13 P 2:27  
RECEIVED



**EXHIBIT "A"**  
**Real Property Description**

*Placer Mining Claims*  
*GEM 1, thru GEM 9*

*MC# 310987-92 GEM 1 thru 6*

*MC# 311330-332 GEM 7 thru 9*

*Located in Pima County Arizona*

PHOENIX, ARIZONA

2016 JUL 13 P 2:27

RECEIVED  
BLM / BLM SERVICE

at the request of  
When recorded mail to

SPACE ABOVE THIS LINE FOR RECORDER'S USE

**SPECIAL DURABLE POWER OF ATTORNEY**

KNOW ALL MEN BY THESE PRESENTS: That Georgette A. Montgomery, the undersigned Principal, hereby makes, constitutes and appoints Granville Montgomery, ("Agent") my true and lawful agent for me, with all power and authority to act in my name, place and stead, and for my use and benefit in any way which I myself could do, if I were personally present, to sell, convey, purchase, acquire, mortgage or otherwise encumber, transfer in trust, borrow money and execute and deliver notes therefore, loan money and receive notes and security therefore, and take or perform any other act necessary or appropriate regarding the real property described on Exhibit "A," attached hereto and incorporated herein by reference (the "Real Property").

In addition, my Agent is specifically authorized to perform the following acts on his/her own behalf or for his/her own benefit ONLY if my witness and I initial each specific act below.

**NOTE:** The Principal and the Witness must each initial the corresponding blank space below with respect to each act listed for which the Principal wants the Agent to have authority. If a blank space for any specifically-described act is **NOT** initialed, **NO AUTHORITY WILL BE GRANTED** for matters that are included in that section.

GM GM  
Principal and Witness  
Initials

1) Accept payment of a commission, fee or other compensation in connection with the Real Property.

GM GM  
Principal and Witness  
Initials

2) Accept payment of all or any portion of the proceeds from the sale or financing of the Real Property.

GM GM  
Principal and Witness  
Initials

3) Acquire any interest in the Real Property, including but not limited to any interest which provides for rights of survivorship.

GM GM  
Principal and Witness  
Initials

4) Execute and record a disclaimer deed to the Real Property.

GM GM  
Principal and Witness  
Initials

5) Other: And any and all Business with respect to certain Association Placer Mining Claims: Better described in Exhibit A. attached.

RECEIVED  
BLM / PHOENIX OFFICE

2016 JUL 13 P 2:27

PHOENIX, ARIZONA




This power shall not be affected by subsequent disability or incapacity of the Principal or lapse of time. All acts done by my Agent pursuant to this power during any period of disability or incapacity or uncertainty as to whether I am dead or alive shall have the same effect and inure to the benefit of and bind me or my heirs, devisees and personal representative as if I were alive, competent and not disabled.

I hereby ratify all that my Agent shall lawfully do or cause to be done by virtue of this power.

This Special Durable Power of Attorney shall be governed by and construed in accordance with the laws of the State of Arizona.

**NOTE: THIS POWER OF ATTORNEY GIVES THE PERSON WHOM YOU DESIGNATE YOUR AGENT BROAD POWERS TO HANDLE YOUR REAL PROPERTY, WHICH MAY INCLUDE POWERS TO PLEDGE, SELL OR OTHERWISE DISPOSE OF REAL PROPERTY WITHOUT ADVANCE NOTICE TO YOU OR APPROVAL BY YOU. THESE POWERS WILL EXIST EVEN AFTER YOU BECOME DISABLED, INCAPACITATED OR INCOMPETENT. CONSEQUENTLY, IF THERE IS ANYTHING ABOUT THIS FORM THAT YOU DO NOT UNDERSTAND, YOU SHOULD ASK A LAWYER TO EXPLAIN IT TO YOU.**

I, Georgette A. Montgomery, the Principal, sign my name to this Power of Attorney this 22nd day of June, 2016, and being first duly sworn, do declare to the undersigned authority that I sign and execute this instrument as my Power of Attorney and that I sign it willingly, or willingly direct another to sign for me, that I execute it as my free and voluntary act for the purposes expressed in the Power of Attorney and that I am eighteen years of age or older, of sound mind and under no constraint or undue influence.




Principal:

Georgette A. Montgomery

(Print Name)

**(NOTE: THE WITNESS CANNOT BE THE NOTARY PUBLIC, THE AGENT, THE AGENT'S SPOUSE OR THE AGENT'S CHILD.)**

I, James E. Smaller Jr., the Witness, sign my name to the foregoing Power of Attorney being first duly sworn and do declare to the undersigned authority that the Principal signs and executes this instrument as his/her Power of Attorney and that he/she signs it willingly, or willingly directs another to sign for him/her, and that I, in the presence and hearing of the Principal, sign this Power of Attorney as witness to the Principal's signing and that that to the best of my knowledge the Principal is eighteen years of age or older, of sound mind and under no constraint or undue influence.



Witness:

(Print Name)

PHOENIX, ARIZONA

2016 JUN 13 P 2:27

2016 JUN 13 P 2:27  
PHOENIX, ARIZONA



**EXHIBIT "A"**  
**Real Property Description**

*Placer Mining Claims*  
*GEM 1, thru GEM 9*  
*MC# 310987-92 GEM 1 thru 6*  
*MC# 311330-332 GEM 7 thru 9*  
*Located in Pima County Arizona*

RECEIVED  
BLM & BLM OFFICE  
2016 JUL 13 P 2: 28  
PHOENIX, ARIZONA

at the request of  
When recorded mail to

SPACE ABOVE THIS LINE FOR RECORDER'S USE

**SPECIAL DURABLE POWER OF ATTORNEY**

KNOW ALL MEN BY THESE PRESENTS: That Granville Montgomery Jr., the undersigned Principal, hereby makes, constitutes and appoints Granville Montgomery, ("Agent") my true and lawful agent for me, with all power and authority to act in my name, place and stead, and for my use and benefit in any way which I myself could do, if I were personally present, to sell, convey, purchase, acquire, mortgage or otherwise encumber, transfer in trust, borrow money and execute and deliver notes therefore, loan money and receive notes and security therefore, and take or perform any other act necessary or appropriate regarding the real property described on Exhibit "A," attached hereto and incorporated herein by reference (the "Real Property").

In addition, my Agent is specifically authorized to perform the following acts on his/her own behalf or for his/her own benefit ONLY if my witness and I initial each specific act below.

**NOTE:** The Principal and the Witness must each initial the corresponding blank space below with respect to each act listed for which the Principal wants the Agent to have authority. If a blank space for any specifically-described act is **NOT** initialed, **NO AUTHORITY WILL BE GRANTED** for matters that are included in that section.

GM MA  
Principal and Witness  
Initials

1) Accept payment of a commission, fee or other compensation in connection with the Real Property.

GM MA  
Principal and Witness  
Initials

2) Accept payment of all or any portion of the proceeds from the sale or financing of the Real Property.

GM MA  
Principal and Witness  
Initials

3) Acquire any interest in the Real Property, including but not limited to any interest which provides for rights of survivorship.

GM MA  
Principal and Witness  
Initials

4) Execute and record a disclaimer deed to the Real Property.

GM MA  
Principal and Witness  
Initials

5) Any and all Business with respect to  
Other: Certain Mining claims: The GEM 1 thru 9  
Better described in Exhibit A attached

RECEIVED  
BLM ARIZONA OFFICE

2016 JUL 13 P 2: 28

PHOENIX, ARIZONA



This power shall not be affected by subsequent disability or incapacity of the Principal or lapse of time. All acts done by my Agent pursuant to this power during any period of disability or incapacity or uncertainty as to whether I am dead or alive shall have the same effect and inure to the benefit of and bind me or my heirs, devisees and personal representative as if I were alive, competent and not disabled.

I hereby ratify all that my Agent shall lawfully do or cause to be done by virtue of this power.

This Special Durable Power of Attorney shall be governed by and construed in accordance with the laws of the State of Arizona.

**NOTE: THIS POWER OF ATTORNEY GIVES THE PERSON WHOM YOU DESIGNATE YOUR AGENT BROAD POWERS TO HANDLE YOUR REAL PROPERTY, WHICH MAY INCLUDE POWERS TO PLEDGE, SELL OR OTHERWISE DISPOSE OF REAL PROPERTY WITHOUT ADVANCE NOTICE TO YOU OR APPROVAL BY YOU. THESE POWERS WILL EXIST EVEN AFTER YOU BECOME DISABLED, INCAPACITATED OR INCOMPETENT. CONSEQUENTLY, IF THERE IS ANYTHING ABOUT THIS FORM THAT YOU DO NOT UNDERSTAND, YOU SHOULD ASK A LAWYER TO EXPLAIN IT TO YOU.**

I, Granville Montgomery, the Principal, sign my name to this Power of Attorney this 6 day of July, 2016, and being first duly sworn, do declare to the undersigned authority that I sign and execute this instrument as my Power of Attorney and that I sign it willingly, or willingly direct another to sign for me, that I execute it as my free and voluntary act for the purposes expressed in the Power of Attorney and that I am eighteen years of age or older, of sound mind and under no constraint or undue influence.




Principal:

Granville Montgomery, Jr.

(Print Name)

**(NOTE: THE WITNESS CANNOT BE THE NOTARY PUBLIC, THE AGENT, THE AGENT'S SPOUSE OR THE AGENT'S CHILD.)**

I, MARCUS APDACA, the Witness, sign my name to the foregoing Power of Attorney being first duly sworn and do declare to the undersigned authority that the Principal signs and executes this instrument as his/her Power of Attorney and that he/she signs it willingly, or willingly directs another to sign for him/her, and that I, in the presence and hearing of the Principal, sign this Power of Attorney as witness to the Principal's signing and that that to the best of my knowledge the Principal is eighteen years of age or older, of sound mind and under no constraint or undue influence.



Witness:

MARCUS APDACA

(Print Name)

PHOENIX, ARIZONA  
2016 JUL 13 P 2:28  
RECEIVED  
BLM SERVICE

State of Colorado }  
County of Jefferson } ss.

The foregoing instrument was subscribed, sworn to and acknowledged before me this 6 day of July, 2016, by Granville Montgomery Jr, the Principal, and subscribed and sworn to before me by MARCUS APDACA, the Witness.

Judy McClure  
NOTARY PUBLIC

My commission expires: 2/20/17

**JUDITH McCLURE  
NOTARY PUBLIC  
STATE OF COLORADO  
NOTARY ID 19974002574  
MY COMMISSION EXPIRES 02/20/17**

THIS NOTARY CERTIFICATE IS TO BE ATTACHED TO: POWER OF ATTORNEY

Date of Document: \_\_\_\_\_ / Consisting of 4 pages  
Parties to Document:  
\_\_\_\_\_  
\_\_\_\_\_

RECEIVED  
BLM / BLM OFFICE  
2016 JUL 13 P 2:28  
PHOENIX, ARIZONA

**EXHIBIT "A"**  
**Real Property Description**

*Placer Mining Claims*  
*GEM 1, thru GEM 9*

*MC# 310987-92 GEM 1 thru 6*

*MC# 311330-332 GEM 7 thru 9*

*Located in Pima County Arizona*

RECEIVED  
BLM ASSESSMENT OFFICE  
2016 JUL 13 P 2: 28  
PHOENIX, ARIZONA



SEQUENCE: 20161310061  
 NO. PAGES: 2  
 AFFPL 05/10/2016  
 9:12:21  
 MAIL  
 AMOUNT PAID: \$15.00

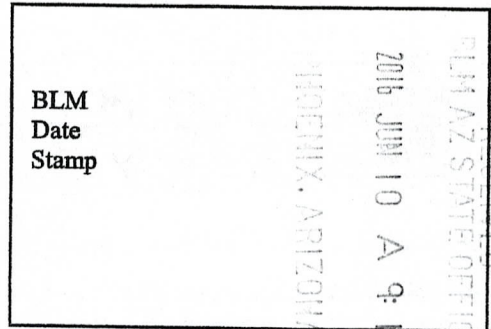
W  
 G MONTGOMERY  
 606 MILKY WAY  
 SIERRA VISTA AZ 85643

310987  
 311330

E-mail address: \_\_\_\_\_

**AFFIDAVIT OF PERFORMANCE OF ANNUAL WORK**

1. State of Arizona, County of Pima ss:  
 2. I (Name) Granville Montgomery - Agent  
 3. Reside at (Address) 606 milky way  
 \_\_\_\_\_  
 City Sierra Vista County Pima




State Az zip 85635 being duly sworn, depose and say that I am a citizen of the United States, more than eighteen years of age, and that all of the facts set forth in this affidavit, subject to the provisions and penalties of 18 U.S.C. 1001 pertaining to the filing of false, fictitious, or fraudulent statements with the United States, are true and correct according to the best of my knowledge, information and belief.  
 4. Owner's name and address (If not shown in Items 1-3 above). \_\_\_\_\_

5. That I am personally acquainted with the mining claim(s). The work and improvements were made by and at the expense of the owner(s) of said claim(s). Said contiguous group of claims, listed on this document, are situated in the Granville (optional) Mining District; Pima County, Arizona.

Line No.	AMC NUMBER	CLAIM/SITE NAME	COUNTY RECORDER DATA (If available)	TWP	RNG	SEC
1	310987	GEM 1	08956-1441	19S	16E	17
2	310988	GEM 2	08956-1447	19S	16E	17
3	310989	GEM 3	08956-1450	19S	16E	17
4	310990	GEM 4	08956-1453	19S	16E	17
5	310991	GEM 5	08956-1456	19S	16E	19
6	310992	GEM 6	08956-1459	19S	16E	19

Form: MCF108  
 Revised July 2014  
 Page 1 of 2





BLM  
Date  
Stamp

RECEIVED  
BLM-AZ STATE OFFICE  
PHOENIX, ARIZONA  
2016 JUN 10 A 9:20

	BLM #	Name				
7	311330	GEM 7	08968-1150	19S	16E	18
8	311331	GEM 8	08968-1153	19S	16E	18
9	311332	GEM 9	08968-1156	19S	16E	18
10						

6. That between the dates starting at 12 o'clock noon on September 1, 20 16 and ending at 12 o'clock noon on September 1, 20 17 at least \$ 900.00 dollars worth of work and improvements were done and performed upon said claim(s) or upon one or more of a contiguous group of claims for the benefit of all, wholly or partly outside of a contiguous group of claims for the benefit of all, not including the location work.

7. That the following persons were employed to perform the work and improvements described herein: Granville and Georgia Montgomery

8. That the work and improvements performed were: Sampling and claim maintenance


9. Dated: 5/9/16 Signature: Granville Montgomery

SUBSCRIBED AND SWORN TO before me, a Notary Public, this 9th day of May 20 16

By: Granville Edwin Montgomery

Notary Public Ellen F Moran

My Commission Expires 7-06-18

 Ellen F Moran  
Notary Public  
Cochise County, Arizona  
My Comm. Expires 07-06-18

Bureau of Land Management  
Arizona State Office  
[www.blm.gov/az](http://www.blm.gov/az)

No. of Claims: 9 x \$10 = 90<sup>00</sup>  
Check No.: 1642 Init. PETZ  
Receipt No.: 3582620  
For BLM Use Only

Form: MCF108  
Revised July 2014  
Page 2 of 2



**United States Department of the Interior  
Bureau of Land Management  
DIV OF LANDS, MINRLS & ENERGY  
ONE N CENTRAL AVE  
PHOENIX, AZ 85004 -4427  
Phone: 602-417-9200**

Receipt

No: 3582620

<b>Transaction #:</b> 3685648	
<b>Date of Transaction:</b> 06/10/2016	
CUSTOMER:	
GRANVILLE MONTGOMERY 606 MILKY WAY SIERRA VISTA, AZ 85635-3754 US	

LINE #	QTY	DESCRIPTION	REMARKS	UNIT PRICE	TOTAL
1	1.00	LOCATABLE MINERALS / MINING CLAIMS- NOT NEW-UNADJUD, ONE AUTH NO. ONLY / MINING CLAIM MONEY RECEIVED CASES: AMC310987/\$90.00	2016 POL/2017 WAIVER/9	- n/a -	90.00
<b>TOTAL:</b>					<b>\$90.00</b>

PAYMENT INFORMATION			
1	AMOUNT:	90.00	POSTMARKED: N/A
	TYPE:	CHECK	RECEIVED: 06/10/2016
	CHECK NO:	1642	
	NAME:	MONTGOMERY, GRANVILLE 606 MILKY WAY SIERRA VISTA AZ 85635-3754 US	

REMARKS

This receipt was generated by the automated BLM Collections and Billing System and is a paper representation of a portion of the official electronic record contained therein.

UNITED STATES  
DEPARTMENT OF THE INTERIOR  
BUREAU OF LAND MANAGEMENT 341  
**MAINTENANCE FEE WAIVER CERTIFICATION**

310987  
311330  
FORM APPROVED  
OMB NO. 1004-0114  
Expires: October 31, 2016

SEE INSTRUCTIONS ON PAGE 2

1. This small miner waiver is filed for the assessment year beginning on September 1, 2015 and ending on September 1, 2016
2. The undersigned and all related parties owned ten or fewer mining claims, mill, or tunnel sites located and maintained on Federal lands in the United States of America on September 1, 2015.
3. The undersigned have performed the assessment work required by law for each mining claim listed prior to filing this waiver and understand that by filing this form, the undersigned must file an affidavit of assessment work with the Bureau of Land Management (BLM) by the December 30th following the filing of this waiver.
4. The undersigned understand that if the assessment work obligation has not yet come due under 30 U.S.C. 28 (for those claims in their first assessment year only), a notice of intent to hold reciting this condition must be recorded by the December 30th following the filing of this waiver.
5. The undersigned understand that mill and tunnel sites may also be listed on this waiver and be waived from payment of the maintenance fee, and that a notice of intent to hold for these sites is required to be filed with the BLM by the December 30th following the filing of this waiver.
6. The undersigned understand and acknowledge that pursuant to 43 U.S.C. 1212 and 18 U.S.C. 1001, the filing or recording of a false, fictitious, or fraudulent document with the BLM may result in a fine of up to \$250,000, a prison term not to exceed five years, or both.
7. The mining claims, mill or tunnel sites for which this waiver from payment of the maintenance fees is requested are:

#	CLAIM OR SITE NAME	BLM RECORDATION SERIAL NUMBER	
1.	GEM 1 310987	08956 - 1444	✓
2.	GEM 2 310988	08956 - 1447	
3.	GEM 3 310989	08946 - 1450	
4.	GEM 4 310990	08956 - 1453	
5.	GEM 5 310991	08956 - 1456	
6.	GEM 6 310992	08956 - 1459	
7.	GEM 7 311330	08968 - 1150	
8.	GEM 8 311331	08968 - 1153	
9.	GEM 9 311332	08968 - 1156	
10.			

The owner(s) (claimants) of the above mining claims and sites are:

<p><u>Granville Montgomery</u> (Owner's Name - Please Print)</p> <p><u>606 Milky Way</u> <span style="color: red;">9-9-15 Address updated PB</span> (Owner's Mailing Address)</p>	<p><u>[Signature]</u> (Owner's Signature)</p> <p><u>Sierra Vista</u> <u>AZ</u> <u>85635</u> (City) (State) (Zip Code)</p>
<p><u>Georgia Montgomery</u> (Owner's Name - Please Print)</p> <p><u>606 Milky Way</u> <span style="color: red;">9-9-15 Address updated PB</span> (Owner's Mailing Address)</p>	<p><u>[Signature]</u> (Owner's Signature)</p> <p><u>Sierra Vista</u> <u>AZ</u> <u>85635</u> (City) (State) (Zip Code)</p>
<p><u>Granville Montgomery Jr.</u> ✓ (Owner's Name - Please Print)</p> <p><u>719 Aspen Way</u> (Owner's Mailing Address)</p>	<p><u>[Signature]</u> (Owner's Signature)</p> <p><u>Evergreen</u> <u>CO</u> <u>80439</u> (City) (State) (Zip Code)</p>
<p><u>Georgette Montgomery</u> (Owner's Name - Please Print)</p> <p><u>105 Texas SE</u> <span style="color: red;">9-9-15 Address updated PB</span> (Owner's Mailing Address)</p>	<p><u>[Signature]</u> (Owner's Signature)</p> <p><u>Albuquerque</u> <u>NM</u> <u>87108</u> (City) (State) (Zip Code)</p>

(Continued on page 2)

9-9-15  
3-Addresser Updated\*  
PB

Ac 483  
**ENTERED SEP 08 2015**  
PB

NW CHECK  
Good 9/11/15

Ac 483  
**ENTERED SEP 14 2015**  
PB

RECEIVED  
BLM AZ STATE OFFICE  
2015 AUG 19 11:52  
PHOENIX, ARIZONA



Ben Montgomery  
(Owner's Name - Please Print)

P.O. Box 263  
(Owner's Mailing Address)

*B Montgomery Agent*  
(Owner's Signature)

Vally Farms AZ 85191  
(City) (State) (Zip Code)

Donnetta Montgomery  
(Owner's Name - Please Print)

P.O. Box 263  
(Owner's Mailing Address)

*B Montgomery Agent*  
(Owner's Signature)

Vally Farms AZ 85191  
(City) (State) (Zip Code)

(Owner's Name - Please Print)

(Owner's Mailing Address)

(Owner's Signature)

(City)

(State)

(Zip Code)

(Owner's Name - Please Print)

(Owner's Mailing Address)

(Owner's Signature)

(City)

(State)

(Zip Code)

18 U.S.C. 1001 and 43 U.S.C. 1212 make it a crime for any person knowingly and willfully to make to any department or agency of the United States any false, fictitious or fraudulent statements or representations as to any matter within its jurisdiction.

INSTRUCTIONS

1. This certification is made under the provisions of 43 U.S.C. § 1744 and 30 U.S.C. §28-28k and the regulations thereunder (43 CFR Part 3830).
2. The claimant(s) must fill in the dates in paragraph 1 for the beginning and ending of the assessment year for which this waiver is sought.
3. The claimant(s) must fill in the date in paragraph 2 for the beginning of the assessment year for which this waiver is sought.
4. All claim and site names and BLM serial numbers must be listed for the mining claims, mill sites, and tunnel sites for which the waiver is sought.
5. All owners of the mining claims, mill sites, and tunnel sites and their addresses must be given.
6. This waiver form must be signed by all the claimants or their designated agent, in original form. If an agent is designated, a notarized designation of agent, signed by all of the claimants with proper address given, must be submitted with this waiver.
7. This form must be filed no later than September 1st for the upcoming assessment year in the BLM State Office where the mining claims or sites are recorded, or the waiver cannot be granted by the BLM. (Example: To obtain a waiver for the assessment year 2012, which begins on September 1, 2011, you must qualify for and file for a waiver no later than September 1, 2011, in the proper BLM State Office.)
8. For all mining claims which require assessment work, you must record an affidavit of labor on or before the December 30th immediately following the filing of this waiver. For all other mining claims or sites waived, you must record a notice of intent to hold on or before the December 30th immediately following the filing of this waiver.
9. Mill and tunnel sites may also be listed on this waiver and be waived from payment of the maintenance fee. A notice of intent to hold for these sites is required to be filed by the December 30th following the filing of this waiver.

FOR OFFICIAL USE ONLY

PHOENIX, ARIZONA  
2015 AUG 19 A 11: 52  
RECEIVED  
BLM AZ STATE OFFICE

PHOENIX, ARIZONA  
2015 AUG 19 A 11: 52  
RECEIVED  
BLM AZ STATE OFFICE

F. ANN RODRIGUEZ, RECORDER  
 Recorded By [Signature]  
 DEPUTY RECORDER  
 1787



SEQUENCE: 20152020153  
 NO. PAGES: 3  
 AFFPL 07/21/2015 10:21  
 MAIL  
 AMOUNT PAID: \$15.00

W  
 GRANVILLE MONTGOMERY  
 606 MILKY WAY  
 SIERRA VISTA AZ 85634

310987

Form 3830-4  
 (September 2012)

UNITED STATES  
 DEPARTMENT OF THE INTERIOR  
 BUREAU OF LAND MANAGEMENT

FORM APPROVED  
 OMB NO.: 1004-0114  
 Expires: August 31, 2013

311330

**AFFIDAVIT OF ANNUAL ASSESSMENT WORK**

WHEN RECORDED, MAIL DOCUMENT TO:

NAME: Granville Montgomery  
 ADDRESS: 606 Milky Way  
 CITY, STATE, ZIP: Sierra Vista, AZ 85634

RECEIVED  
 PLM AZ STATE OFFICE  
 2015 AUG 19 A 11:53  
 PHOENIX, ARIZONA  
 FOR COUNTY RECORDER'S USE

ENTERED  
 AUG 20 2015  
 BY: Rita

No. of Claims 9  
 x \$10/claim  
 Total due BLM \$ 90.00  
 # 0370923

TO ALL WHOM IT MAY CONCERN:

1. The undersigned certifies that at least \$100 per claim was expended for development, labor and improvements, or equivalent value added, as the annual assessment work for the assessment year ending September 1, 2015 for the following contiguous unpatented mining claim(s), located in the County of Yuma, in the State of Arizona. Gila and Salt River Maridian, AZ

BLM Serial No.	Name of Claim	Tp	Rg	Sec	Mer	County Recordation Book and Page No.	Date
310987	GEM 1	19S	16E	17	6SER	08956-1441	
310988	GEM 2	19S	16E	17	6SER	08956-1447	
310989	GEM 3	19S	16E	17	6SER	08956-1450	
310990	GEM 4	19S	16E	17	6SER	08956-1453	
310991	GEM 5	19S	16E	19	6SER	08956-1456	
310992	GEM 6	19S	16E	19	6SER	08956-1459	
311330	GEM 7	19S	16E	18	6SER	08968-1150	
311331	GEM 8	19S	16E	18	6SER	08968-1153	
311332	GEM 9	19S	16E	18	6SER	08968-1156	





2. Type of labor and improvements (specify what was done and give the total value for that labor and improvement to show at least \$100 for each claim). If a geological, geochemical, or geophysical survey was performed, as per 30 U.S.C. 28-1, reference the title of the report of survey, give cost and date of the survey and report, and indicate it was filed with the County Recorder:

Description of Work Performed	Value of Work Performed	Date Work Was Performed	
1 yard sample = 50 5 gal. bks. X 5	2 people 8 hrs day	Oct. 23 Fri. 8	2014
5 trips to Property.	20 hrs \$320.00	April 1st wed	2015
Ran 5 yard samples off site	X 5 days on	11 8th wed	"
Move/repair sampler from vault to	\$1,650.00	11 15th wed	"
Sierra Vista Az.		11 19th sun	"

3. Name and mailing address of each person who performed the labor and improvements:

Name (please print)

Granville Montgomery

Current Mailing Address (please print)

606 Milky Way  
Sierra Vista Arizona 85936

Georgia Montgomery

606 Milky Way  
Sierra Vista, Arizona 85936

4. Name and mailing address of each person who holds and claims the subject mining claim(s) for the valuable minerals contained therein. Be sure to indicate if there is a change of address:

Name (please print)

Granville Montgomery

Current Mailing Address (please print)

606 Milky Way Sierra Vista, Az 85936 } change  
if address

Georgia Montgomery

606 Milky Way Sierra Vista Az. 85936

Granville Montgomery Jr

719 Aspen Way Evergreen, Co. 80439

Georgette Montgomery

105 Texas SE Albuquerque N.M. 87108 } new

Ben Montgomery

P.O. Box 263 Vally Farms Az. 85191

Donna Montgomery

P.O. Box 263 Vally Farms Az 85191

5. The undersigned testifies that on the date of July 21st, 2015, all monuments required by law were erected upon the subject claim(s), and all notices required by law were posted on the subject claim(s) or copies thereof were in place, and on said date, each corner monument bore or contained

ARIZONA, PHOENIX 21st

RECEIVED  
BLM AZ STATE OFFICE

markings sufficient to appropriately designate the corner of the claim to which it pertains and the name of the claim(s).

I hereby certify under penalty of perjury under the laws of the State of Arizona that the foregoing statements are true and correct:

Granville Edmund Montgomery Date: 7-21-2015  
(Signature of person responsible for above statement)

Title 18 U.S.C. 1001 and 43 U.S.C. 1212 make it a crime for any person knowingly and willfully to make to any department or agency of the United States any false, fictitious or fraudulent statements or representations as to any matter within its jurisdiction.


Notary Block

SUBSCRIBED AND SWORN TO before me, this 21<sup>st</sup> day of July 2015

By: Granville Edmund Montgomery  
(Signature of Affiant)

Title: Notary Public

My Commission Expires: 03/04/2017



INSTRUCTIONS

1. This is an optional form that may be used to satisfy the requirements for the Bureau of Land Management (BLM) under the provisions of 43 U.S.C. §1744 and 30 U.S.C. §28-28d and the regulations thereunder (43 CFR part 3835). Since local and State laws may vary, you should contact your local and State agencies where the claims are located to ensure all applicable laws and requirements are satisfied.
2. The claimant(s) must fill in the date in paragraph 1 for the applicable assessment year and the county and state where the claims are located.
3. All claim names, BLM serial numbers, legal descriptions, and original county recording information must be listed for the claims pertaining to this assessment notice.
4. The claimant(s) must complete paragraph 2 listing all labor or improvements which was performed on or did benefit the subject mining claims. The value and date of the labor or improvements must also be listed. The total amount of labor or improvements can be listed, but the total expenditure must equal at least \$100 for each claim.
5. The names and current mailing addresses of the person(s) performing the labor shall be listed in paragraph 3.
6. The name and current mailing address of each owner (claimant) of the claims shall be listed in paragraph 4. The mailing address shall be the owner's address and not the address of an agent or anyone representing the claimant. Be sure to note if there has been a change of address.
7. Paragraph 5 shall be completed to show the date it was verified that all monuments required by law were properly erected, all notices were posted, and that corners were appropriately designated for all claims listed.
8. An exact legible reproduction or duplicate (other than microfilm or other electronic media) of this affidavit or another type of affidavit of assessment work that you file or will file in the county where each claim is located, must be filed with the BLM on or before December 30 of the calendar year in which the assessment year ends. For mill or tunnel sites, a separate notice of intent to hold must be filed with the BLM on or before December 30. Requirements for filing a notice of intent to hold can be found at 43 CFR 3835.33.
9. A processing fee of \$10 for each claim listed must be remitted to the BLM along with this or any other affidavit of assessment work.

RECEIVED  
PIMA STATE OFFICE  
Aug 10 2015

at the request of  
When recorded mail to

COPY

SPACE ABOVE THIS LINE FOR RECORDER'S USE

**SPECIAL DURABLE POWER OF ATTORNEY**

KNOW ALL MEN BY THESE PRESENTS: That Benjamin L. Montgomery, the undersigned Principal, hereby makes, constitutes and appoints Granville Montgomery ("Agent") my true and lawful agent for me, with all power and authority to act in my name, place and stead, and for my use and benefit in any way which I myself could do, if I were personally present, to sell, convey, purchase, acquire, mortgage or otherwise encumber, transfer in trust, borrow money and execute and deliver notes therefore, loan money and receive notes and security therefore, and take or perform any other act necessary or appropriate regarding the real property described on Exhibit "A," attached hereto and incorporated herein by reference (the "Real Property").

In addition, my Agent is specifically authorized to perform the following acts on his/her own behalf or for his/her own benefit ONLY if my witness and I initial each specific act below.

**NOTE:** The Principal and the Witness must each initial the corresponding blank space below with respect to each act listed for which the Principal wants the Agent to have authority. If a blank space for any specifically-described act is **NOT** initialed, **NO AUTHORITY WILL BE GRANTED** for matters that are included in that section.

B M E  
Principal and Witness  
Initials

1) Accept payment of a commission, fee or other compensation in connection with the Real Property.

B M E  
Principal and Witness  
Initials

2) Accept payment of all or any portion of the proceeds from the sale or financing of the Real Property.

B M E  
Principal and Witness  
Initials

3) Acquire any interest in the Real Property, including but not limited to any interest which provides for rights of survivorship.

B M E  
Principal and Witness  
Initials

4) Execute and record a disclaimer deed to the Real Property.

B M E  
Principal and Witness  
Initials

5) Other: The GEM 1 thru 9 Mining Claims  
More better described in Exhibit A

RECEIVED  
LM AZ STATE OFFICE  
2015 AUG 9 A 11:50  
PHOENIX, ARIZONA



This power shall not be affected by subsequent disability or incapacity of the Principal or lapse of time. All acts done by my Agent pursuant to this power during any period of disability or incapacity or uncertainty as to whether I am dead or alive shall have the same effect and inure to the benefit of and bind me or my heirs, devisees and personal representative as if I were alive, competent and not disabled.

I hereby ratify all that my Agent shall lawfully do or cause to be done by virtue of this power.

This Special Durable Power of Attorney shall be governed by and construed in accordance with the laws of the State of Arizona.

**NOTE: THIS POWER OF ATTORNEY GIVES THE PERSON WHOM YOU DESIGNATE YOUR AGENT BROAD POWERS TO HANDLE YOUR REAL PROPERTY, WHICH MAY INCLUDE POWERS TO PLEDGE, SELL OR OTHERWISE DISPOSE OF REAL PROPERTY WITHOUT ADVANCE NOTICE TO YOU OR APPROVAL BY YOU. THESE POWERS WILL EXIST EVEN AFTER YOU BECOME DISABLED, INCAPACITATED OR INCOMPETENT. CONSEQUENTLY, IF THERE IS ANYTHING ABOUT THIS FORM THAT YOU DO NOT UNDERSTAND, YOU SHOULD ASK A LAWYER TO EXPLAIN IT TO YOU.**

I, Benjamin L Montgomery, the Principal, sign my name to this Power of Attorney this 30 day of Aug, 2012, and being first duly sworn, do declare to the undersigned authority that I sign and execute this instrument as my Power of Attorney and that I sign it willingly, or willingly direct another to sign for me, that I execute it as my free and voluntary act for the purposes expressed in the Power of Attorney and that I am eighteen years of age or older, of sound mind and under no constraint or undue influence.

Ben Montgomery  
Principal:

Ben Montgomery  
(Print Name)

**(NOTE: THE WITNESS CANNOT BE THE NOTARY PUBLIC, THE AGENT, THE AGENT'S SPOUSE OR THE AGENT'S CHILD.)**

I, Carl Carter, the Witness, sign my name to the foregoing Power of Attorney being first duly sworn and do declare to the undersigned authority that the Principal signs and executes this instrument as his/her Power of Attorney and that he/she signs it willingly, or willingly directs another to sign for him/her, and that I, in the presence and hearing of the Principal, sign this Power of Attorney as witness to the Principal's signing and that that to the best of my knowledge the Principal is eighteen years of age or older, of sound mind and under no constraint or undue influence.

Carl Carter  
Witness:

Carl Carter  
(Print Name)

PHOENIX, ARIZONA  
2015 AUG 19 A 11:50  
RECEIVED  
DLM AZ STATE OFFICE





**EXHIBIT "A"**  
**Real Property Description**

*Placer Mining Claims*  
*GEM 1, thru GEM 9*

*MC# 310987-92 GEM 1 thru 6*

*MC# 311330-332 GEM 7 thru 9*

*Located in Pima County Arizona*

PHOENIX, ARIZONA

2015 AUG 19 A 11:50

RECEIVED  
BLM AZ STATE OFFICE

at the request of  
When recorded mail to

SPACE ABOVE THIS LINE FOR RECORDER'S USE

**SPECIAL DURABLE POWER OF ATTORNEY**

KNOW ALL MEN BY THESE PRESENTS: That Donata Montgomery, the undersigned, Principal, hereby makes, constitutes and appoints Gronville Montgomery ("Agent") my true and lawful agent for me, with all power and authority to act in my name, place and stead, and for my use and benefit in any way which I myself could do, if I were personally present, to sell, convey, purchase, acquire, mortgage or otherwise encumber, transfer in trust, borrow money and execute and deliver notes therefore, loan money and receive notes and security therefore, and take or perform any other act necessary or appropriate regarding the real property described on Exhibit "A," attached hereto and incorporated herein by reference (the "Real Property").

In addition, my Agent is specifically authorized to perform the following acts on his/her own behalf or for his/her own benefit ONLY if my witness and I initial each specific act below.

**NOTE:** The Principal and the Witness must each initial the corresponding blank space below with respect to each act listed for which the Principal wants the Agent to have authority. If a blank space for any specifically-described act is **NOT** initialed, **NO AUTHORITY WILL BE GRANTED** for matters that are included in that section.

[Signature] [Signature]  
Principal and Witness  
Initials

1) Accept payment of a commission, fee or other compensation in connection with the Real Property.

[Signature] [Signature]  
Principal and Witness  
Initials

2) Accept payment of all or any portion of the proceeds from the sale or financing of the Real Property.

[Signature] [Signature]  
Principal and Witness  
Initials

3) Acquire any interest in the Real Property, including but not limited to any interest which provides for rights of survivorship.

[Signature] [Signature]  
Principal and Witness  
Initials

4) Execute and record a disclaimer deed to the Real Property.

[Signature] [Signature]  
Principal and Witness  
Initials

5) Other: The GEM 1 thru 9 Mining Claims  
More better described in Exhibit A

RECEIVED  
BLM AZ STATE OFFICE  
2015 AUG 19 A 11:50

This power shall not be affected by subsequent disability or incapacity of the Principal or lapse of time. All acts done by my Agent pursuant to this power during any period of disability or incapacity or uncertainty as to whether I am dead or alive shall have the same effect and inure to the benefit of and bind me or my heirs, devisees and personal representative as if I were alive, competent and not disabled.

I hereby ratify all that my Agent shall lawfully do or cause to be done by virtue of this power.

This Special Durable Power of Attorney shall be governed by and construed in accordance with the laws of the State of Arizona.

**NOTE: THIS POWER OF ATTORNEY GIVES THE PERSON WHOM YOU DESIGNATE YOUR AGENT BROAD POWERS TO HANDLE YOUR REAL PROPERTY, WHICH MAY INCLUDE POWERS TO PLEDGE, SELL OR OTHERWISE DISPOSE OF REAL PROPERTY WITHOUT ADVANCE NOTICE TO YOU OR APPROVAL BY YOU. THESE POWERS WILL EXIST EVEN AFTER YOU BECOME DISABLED, INCAPACITATED OR INCOMPETENT. CONSEQUENTLY, IF THERE IS ANYTHING ABOUT THIS FORM THAT YOU DO NOT UNDERSTAND, YOU SHOULD ASK A LAWYER TO EXPLAIN IT TO YOU.**

I, Donata Montgomery, the Principal, sign my name to this Power of Attorney this 30th day of August, 2012, and being first duly sworn, do declare to the undersigned authority that I sign and execute this instrument as my Power of Attorney and that I sign it willingly, or willingly direct another to sign for me, that I execute it as my free and voluntary act for the purposes expressed in the Power of Attorney and that I am eighteen years of age or older, of sound mind and under no constraint or undue influence.

[Signature]  
Principal:  
Donata Montgomery  
(Print Name)

**(NOTE: THE WITNESS CANNOT BE THE NOTARY PUBLIC, THE AGENT, THE AGENT'S SPOUSE OR THE AGENT'S CHILD.)**

I, Carl Carter, the Witness, sign my name to the foregoing Power of Attorney being first duly sworn and do declare to the undersigned authority that the Principal signs and executes this instrument as his/her Power of Attorney and that he/she signs it willingly, or willingly directs another to sign for him/her, and that I, in the presence and hearing of the Principal, sign this Power of Attorney as witness to the Principal's signing and that that to the best of my knowledge the Principal is eighteen years of age or older, of sound mind and under no constraint or undue influence.

[Signature]  
Witness:  
Carl Carter  
(Print Name)

PHOENIX, ARIZONA  
2015 AUG 19 A 11:50  
RECEIVED  
BLM AZ STATE OFFICE




State of Arizona }  
County of Pinal } ss.

The foregoing instrument was subscribed, sworn to and acknowledged before me this 30 day of August, 2012, by Donata Montgomery, the Principal, and subscribed and sworn to before me by Carl Carter, the Witness.

  
NOTARY PUBLIC

My commission expires: 5-26-2015



THIS NOTARY CERTIFICATE IS TO BE ATTACHED TO: POWER OF ATTORNEY

Date of Document: \_\_\_\_\_ / Consisting of 4 pages  
Parties to Document: \_\_\_\_\_

PHOENIX, ARIZONA  
2015 AUG 19 A 11:50  
RECEIVED  
BLM AZ STATE OFFICE

**EXHIBIT "A"**  
**Real Property Description**

*Placer Mining Claims*  
*GEM 1, thru GEM 9*  
*MC# 310987-92 GEM 1 thru 6*  
*MC# 311330-332 GEM 7 thru 9*  
*Located in Pima County Arizona*

RECEIVED  
BLM AZ STATE OFFICE  
2015 AUG 19 A 11:50  
PHOENIX, ARIZONA



at the request of  
When recorded mail to

SPACE ABOVE THIS LINE FOR RECORDER'S USE

**SPECIAL DURABLE POWER OF ATTORNEY**

KNOW ALL MEN BY THESE PRESENTS: That Georgia Montgomery, the undersigned Principal, hereby makes, constitutes and appoints Granville Montgomery ("Agent") my true and lawful agent for me, with all power and authority to act in my name, place and stead, and for my use and benefit in any way which I myself could do, if I were personally present, to sell, convey, purchase, acquire, mortgage or otherwise encumber, transfer in trust, borrow money and execute and deliver notes therefore, loan money and receive notes and security therefore, and take or perform any other act necessary or appropriate regarding the real property described on Exhibit "A," attached hereto and incorporated herein by reference (the "Real Property").

In addition, my Agent is specifically authorized to perform the following acts on his/her own behalf or for his/her own benefit ONLY if my witness and I initial each specific act below.

**NOTE:** The Principal and the Witness must each initial the corresponding blank space below with respect to each act listed for which the Principal wants the Agent to have authority. If a blank space for any specifically-described act is **NOT** initialed, **NO AUTHORITY WILL BE GRANTED** for matters that are included in that section.

GM EC  
Principal and Witness  
Initials

1) Accept payment of a commission, fee or other compensation in connection with the Real Property.

GM EC  
Principal and Witness  
Initials

2) Accept payment of all or any portion of the proceeds from the sale or financing of the Real Property.

GM EC  
Principal and Witness  
Initials

3) Acquire any interest in the Real Property, including but not limited to any interest which provides for rights of survivorship.

GM EC  
Principal and Witness  
Initials

4) Execute and record a disclaimer deed to the Real Property.

GM EC  
Principal and Witness  
Initials

5) Other: The GEM 1 thru 9 mining claims more better described in Exhibit A

RECEIVED  
BLM AZ STATE OFFICE  
2015 AUG 19 11:51  
PHOENIX ARIZONA

This power shall not be affected by subsequent disability or incapacity of the Principal or lapse of time. All acts done by my Agent pursuant to this power during any period of disability or incapacity or uncertainty as to whether I am dead or alive shall have the same effect and inure to the benefit of and bind me or my heirs, devisees and personal representative as if I were alive, competent and not disabled.

I hereby ratify all that my Agent shall lawfully do or cause to be done by virtue of this power.

This Special Durable Power of Attorney shall be governed by and construed in accordance with the laws of the State of Arizona.

**NOTE: THIS POWER OF ATTORNEY GIVES THE PERSON WHOM YOU DESIGNATE YOUR AGENT BROAD POWERS TO HANDLE YOUR REAL PROPERTY, WHICH MAY INCLUDE POWERS TO PLEDGE, SELL OR OTHERWISE DISPOSE OF REAL PROPERTY WITHOUT ADVANCE NOTICE TO YOU OR APPROVAL BY YOU. THESE POWERS WILL EXIST EVEN AFTER YOU BECOME DISABLED, INCAPACITATED OR INCOMPETENT. CONSEQUENTLY, IF THERE IS ANYTHING ABOUT THIS FORM THAT YOU DO NOT UNDERSTAND, YOU SHOULD ASK A LAWYER TO EXPLAIN IT TO YOU.**

I, Georgia Montgomery the Principal, sign my name to this Power of Attorney this 30th day of August, 2012, and being first duly sworn, do declare to the undersigned authority that I sign and execute this instrument as my Power of Attorney and that I sign it willingly, or willingly direct another to sign for me, that I execute it as my free and voluntary act for the purposes expressed in the Power of Attorney and that I am eighteen years of age or older, of sound mind and under no constraint or undue influence.

Georgia Montgomery  
Principal:  
Georgia Montgomery  
(Print Name)

**(NOTE: THE WITNESS CANNOT BE THE NOTARY PUBLIC, THE AGENT, THE AGENT'S SPOUSE OR THE AGENT'S CHILD.)**

I, CARL CARTER, the Witness, sign my name to the foregoing Power of Attorney being first duly sworn and do declare to the undersigned authority that the Principal signs and executes this instrument as his/her Power of Attorney and that he/she signs it willingly, or willingly directs another to sign for him/her, and that I, in the presence and hearing of the Principal, sign this Power of Attorney as witness to the Principal's signing and that to the best of my knowledge the Principal is eighteen years of age or older, of sound mind and under no constraint or undue influence.

Carl Carter  
Witness:  
CARL CARTER  
(Print Name)


PHOENIX, ARIZONA  
2015 AUG 19 A 11:51  
RECEIVED  
BLM AZ STATE OFFICE

State of Arizona }  
County of Pinal } ss.

The foregoing instrument was subscribed, sworn to and acknowledged before me this 30 day of August, 2012, by Georgia Montgomery, the Principal, and subscribed and sworn to before me by Carl Carter, the Witness.

  
NOTARY PUBLIC

My commission expires: 5-26-2015



THIS NOTARY CERTIFICATE IS TO BE ATTACHED TO: POWER OF ATTORNEY

Date of Document: \_\_\_\_\_ / Consisting of 4 pages

Parties to Document:  
\_\_\_\_\_  
\_\_\_\_\_

RECEIVED  
BLM AZ STATE OFFICE  
2015 AUG 19 A 11:51  
PHOENIX, ARIZONA



**EXHIBIT "A"**  
**Real Property Description**

*Placer Mining Claims*  
*GEM 1, thru GEM 9*  
*MC# 310987-92 GEM 1 thru 6*  
*MC# 311330-332 GEM 7 thru 9*  
*Located in Pima County Arizona*

RECEIVED  
BLM AZ STATE OFFICE  
2015 AUG 19 A 11:51  
PHOENIX, ARIZONA

at the request of  
When recorded mail to

SPACE ABOVE THIS LINE FOR RECORDER'S USE

**SPECIAL DURABLE POWER OF ATTORNEY**

KNOW ALL MEN BY THESE PRESENTS: That Georgette A. Montgomery the undersigned Principal, hereby makes, constitutes and appoints Granville Montgomery ("Agent") my true and lawful agent for me, with all power and authority to act in my name, place and stead, and for my use and benefit in any way which I myself could do, if I were personally present, to sell, convey, purchase, acquire, mortgage or otherwise encumber, transfer in trust, borrow money and execute and deliver notes therefore, loan money and receive notes and security therefore, and take or perform any other act necessary or appropriate regarding the real property described on Exhibit "A," attached hereto and incorporated herein by reference (the "Real Property").

In addition, my Agent is specifically authorized to perform the following acts on his/her own behalf or for his/her own benefit ONLY if my witness and I initial each specific act below.

**NOTE:** The Principal and the Witness must each initial the corresponding blank space below with respect to each act listed for which the Principal wants the Agent to have authority. If a blank space for any specifically-described act is **NOT** initialed, **NO AUTHORITY WILL BE GRANTED** for matters that are included in that section.

JM                      RS  
Principal and Witness  
Initials

1) Accept payment of a commission, fee or other compensation in connection with the Real Property.

JM                      RS  
Principal and Witness  
Initials

2) Accept payment of all or any portion of the proceeds from the sale or financing of the Real Property.

JM                      RS  
Principal and Witness  
Initials

3) Acquire any interest in the Real Property, including but not limited to any interest which provides for rights of survivorship.

JM                      RS  
Principal and Witness  
Initials

4) Execute and record a disclaimer deed to the Real Property.

JM                      RS  
Principal and Witness  
Initials

5) Other: And any and all Business with respect to Certain Association Home Morsing Claims: Better described in Exhibit A attached.

RECEIVED  
BLM AZ STATE OFFICE  
2015 AUG 19 AM 11:51  
PHOENIX, ARIZONA



This power shall not be affected by subsequent disability or incapacity of the Principal or lapse of time. All acts done by my Agent pursuant to this power during any period of disability or incapacity or uncertainty as to whether I am dead or alive shall have the same effect and inure to the benefit of and bind me or my heirs, devisees and personal representative as if I were alive, competent and not disabled.

I hereby ratify all that my Agent shall lawfully do or cause to be done by virtue of this power.

This Special Durable Power of Attorney shall be governed by and construed in accordance with the laws of the State of Arizona.

**NOTE: THIS POWER OF ATTORNEY GIVES THE PERSON WHOM YOU DESIGNATE YOUR AGENT BROAD POWERS TO HANDLE YOUR REAL PROPERTY, WHICH MAY INCLUDE POWERS TO PLEDGE, SELL OR OTHERWISE DISPOSE OF REAL PROPERTY WITHOUT ADVANCE NOTICE TO YOU OR APPROVAL BY YOU. THESE POWERS WILL EXIST EVEN AFTER YOU BECOME DISABLED, INCAPACITATED OR INCOMPETENT. CONSEQUENTLY, IF THERE IS ANYTHING ABOUT THIS FORM THAT YOU DO NOT UNDERSTAND, YOU SHOULD ASK A LAWYER TO EXPLAIN IT TO YOU.**

I, Georgette A. Montgomery the Principal, sign my name to this Power of Attorney this 27th day of August, 2012, and being first duly sworn, do declare to the undersigned authority that I sign and execute this instrument as my Power of Attorney and that I sign it willingly, or willingly direct another to sign for me, that I execute it as my free and voluntary act for the purposes expressed in the Power of Attorney and that I am eighteen years of age or older, of sound mind and under no constraint or undue influence.

Georgette A. Montgomery  
Principal:

Georgette A. Montgomery  
(Print Name)

**(NOTE: THE WITNESS CANNOT BE THE NOTARY PUBLIC, THE AGENT, THE AGENT'S SPOUSE OR THE AGENT'S CHILD.)**

I, Richard C. Saben, the Witness, sign my name to the foregoing Power of Attorney being first duly sworn and do declare to the undersigned authority that the Principal signs and executes this instrument as his/her Power of Attorney and that he/she signs it willingly, or willingly directs another to sign for him/her, and that I, in the presence and hearing of the Principal, sign this Power of Attorney as witness to the Principal's signing and that that to the best of my knowledge the Principal is eighteen years of age or older, of sound mind and under no constraint or undue influence.


Richard C. Saben  
Witness:

RICHARD C. SABEN  
(Print Name)

PHOENIX, ARIZONA  
2015 AUG 19 A 11:51  
RECEIVED  
BLM AZ STATE OFFICE

State of ARIZONA }  
County of APACHE } ss.

The foregoing instrument was subscribed, sworn to and acknowledged before me this \_\_\_\_\_ day of 27<sup>th</sup>, 2012, by Georgette Ann Montgomery, the Principal, and subscribed and sworn to before me by Richard C Saben, the Witness.



Valerie K Clevenger  
NOTARY PUBLIC

My commission expires:

APRIL 3rd 2016

THIS NOTARY CERTIFICATE IS TO BE ATTACHED TO: POWER OF ATTORNEY

Date of Document: \_\_\_\_\_ / Consisting of 4 pages  
Parties to Document:

RECEIVED  
BLM AZ STATE OFFICE  
2015 AUG 19 A 11:51  
PHOENIX, ARIZONA

**EXHIBIT "A"**  
**Real Property Description**

*Placer Mining Claims*  
*GEM 1, thru GEM 9*

*MC# 310987-92 GEM 1 thru 6*

*MC# 311330-332 GEM 7 thru 9*

*Located in Pima County Arizona*

PHOENIX, ARIZONA

2015 AUG 19 A 11: 51

RECEIVED  
BLM AZ STATE OFFICE



at the request of  
When recorded mail to

SPACE ABOVE THIS LINE FOR RECORDER'S USE

**SPECIAL DURABLE POWER OF ATTORNEY**

KNOW ALL MEN BY THESE PRESENTS: That Granville Montgomery Jr., the undersigned Principal, hereby makes, constitutes and appoints Granville Montgomery ("Agent") my true and lawful agent for me, with all power and authority to act in my name, place and stead, and for my use and benefit in any way which I myself could do, if I were personally present, to sell, convey, purchase, acquire, mortgage or otherwise encumber, transfer in trust, borrow money and execute and deliver notes therefore, loan money and receive notes and security therefore, and take or perform any other act necessary or appropriate regarding the real property described on Exhibit "A," attached hereto and incorporated herein by reference (the "Real Property").

In addition, my Agent is specifically authorized to perform the following acts on his/her own behalf or for his/her own benefit ONLY if my witness and I initial each specific act below.

**NOTE:** The Principal and the Witness must each initial the corresponding blank space below with respect to each act listed for which the Principal wants the Agent to have authority. If a blank space for any specifically-described act is **NOT** initialed, **NO AUTHORITY WILL BE GRANTED** for matters that are included in that section.

GM JH  
Principal and Witness  
Initials

1) Accept payment of a commission, fee or other compensation in connection with the Real Property.

GM JH  
Principal and Witness  
Initials

2) Accept payment of all or any portion of the proceeds from the sale or financing of the Real Property.

GM JH  
Principal and Witness  
Initials

3) Acquire any interest in the Real Property, including but not limited to any interest which provides for rights of survivorship.

GM JH  
Principal and Witness  
Initials

4) Execute and record a disclaimer deed to the Real Property.

GM JH  
Principal and Witness  
Initials

5) Any and all Business with respect to  
Other: Certain Association Placer Mining Claims:  
Better described in Exhibit A attached.

RECEIVED  
BLM AZ STATE OFFICE  
2015 AUG 19 11:51


This power shall not be affected by subsequent disability or incapacity of the Principal or lapse of time. All acts done by my Agent pursuant to this power during any period of disability or incapacity or uncertainty as to whether I am dead or alive shall have the same effect and inure to the benefit of and bind me or my heirs, devisees and personal representative as if I were alive, competent and not disabled.

I hereby ratify all that my Agent shall lawfully do or cause to be done by virtue of this power.

This Special Durable Power of Attorney shall be governed by and construed in accordance with the laws of the State of Arizona.

**NOTE: THIS POWER OF ATTORNEY GIVES THE PERSON WHOM YOU DESIGNATE YOUR AGENT BROAD POWERS TO HANDLE YOUR REAL PROPERTY, WHICH MAY INCLUDE POWERS TO PLEDGE, SELL OR OTHERWISE DISPOSE OF REAL PROPERTY WITHOUT ADVANCE NOTICE TO YOU OR APPROVAL BY YOU. THESE POWERS WILL EXIST EVEN AFTER YOU BECOME DISABLED, INCAPACITATED OR INCOMPETENT. CONSEQUENTLY, IF THERE IS ANYTHING ABOUT THIS FORM THAT YOU DO NOT UNDERSTAND, YOU SHOULD ASK A LAWYER TO EXPLAIN IT TO YOU.**

I, Cecconville Montgomery Jr, the Principal, sign my name to this Power of Attorney this 18<sup>th</sup> day of September, 2012, and being first duly sworn, do declare to the undersigned authority that I sign and execute this instrument as my Power of Attorney and that I sign it willingly, or willingly direct another to sign for me, that I execute it as my free and voluntary act for the purposes expressed in the Power of Attorney and that I am eighteen years of age or older, of sound mind and under no constraint or undue influence.




Principal:

Cecconville Montgomery Jr  
(Print Name)

**(NOTE: THE WITNESS CANNOT BE THE NOTARY PUBLIC, THE AGENT, THE AGENT'S SPOUSE OR THE AGENT'S CHILD.)**

I, Melissa Thayer, the Witness, sign my name to the foregoing Power of Attorney being first duly sworn and do declare to the undersigned authority that the Principal signs and executes this instrument as his/her Power of Attorney and that he/she signs it willingly, or willingly directs another to sign for him/her, and that I, in the presence and hearing of the Principal, sign this Power of Attorney as witness to the Principal's signing and that that to the best of my knowledge the Principal is eighteen years of age or older, of sound mind and under no constraint or undue influence.



Witness:

Melissa Thayer  
(Print Name)

PHOENIX, ARIZONA  
2015 AUG 19 A 11:51  
RECEIVED BLM AZ STATE OFFICE




State of Colo }  
County of Jefferson } ss.

The foregoing instrument was subscribed, sworn to and acknowledged before me this 18 day of September, 2012, by Granville Montgomery Jr, the Principal, and subscribed and sworn to before me by Melissa Thayer, the Witness.

Nancy D. Owens  
NOTARY PUBLIC

My commission expires:

My Commission Expires 11/05/2013



**THIS NOTARY CERTIFICATE IS TO BE ATTACHED TO: POWER OF ATTORNEY**

Date of Document: \_\_\_\_\_ / Consisting of 4 pages  
Parties to Document:  
\_\_\_\_\_  
\_\_\_\_\_

PHOENIX, ARIZONA  
2015 AUG 19 A 11:51  
RECEIVED  
BLM AZ STATE OFFICE

**EXHIBIT "A"**  
**Real Property Description**

*Placer Mining Claims*  
*GEM 1, thru GEM 9*  
*MC# 310987-92 GEM 1 thru 6*  
*MC# 311330-332 GEM 7 thru 9*  
*Located in Pima County Arizona*

RECEIVED  
BLM AZ STATE OFFICE  
2015 AUG 19 A 11: 51  
PHOENIX, ARIZONA

When recorded, mail to:

Name: \_\_\_\_\_

Address: \_\_\_\_\_  
\_\_\_\_\_

City/State/Zip Code: \_\_\_\_\_  
\_\_\_\_\_

Space above this line for Recorder's use

### THE AFFIDAVIT OF

Granville Edwin Montgomery

STATE OF ARIZONA )  
COUNTY OF MARICOPA ) ss.

I (We), Granville Edwin Montgomery  
the undersigned affiant(s), being first duly sworn on oath, deposes and says: That I am the said G. Montgomery listed in the four (4) Quitclaims Deeds recorded in Pima County Arizona.

More better described as G.E.M. 1 thru 9 Placer mining claims

RECEIVED B.I.M. AZ STATE OFFICE MAY 9 12 59 PM '98 PHOENIX, ARIZONA	Docket	9107	Page	389
	"	"	"	391
	"	"	"	390
	"	9588	"	342

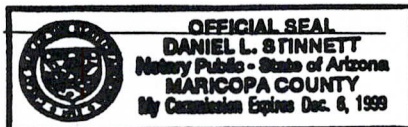
RECEIVED  
PHOENIX, ARIZONA  
2015 AUG 19 A 11:50  
B.I.M. AZ STATE OFFICE

Further affiant(s) sayeth not.

Granville Edwin Montgomery  
AFFIANT  
AFFIANT

SUBSCRIBED AND SWORN TO before me, the undersigned Notary Public, this 9th day of May, 19 96, by \_\_\_\_\_

My Commission Expires:



Daniel L. Stinnett  
Notary Public

**United States Department of the Interior**  
**Bureau of Land Management**  
 LANDS/RECREATION & PLANNING  
 ONE N CENTRAL AVE  
 PHOENIX, AZ 85004 -2203  
 Phone: 602-417-9200

Receipt

No: 3370923

<b>Transaction #:</b> 3469084		<b>ENTERED INTO COMPUTER</b>
<b>Date of Transaction:</b> 08/19/2015		
<b>CUSTOMER:</b>		
GRANVILLE MONTGOMERY 606 MILKY WAY SIERRA VISTA, AZ 85635-3754 US		

LINE #	QTY	DESCRIPTION	REMARKS	UNIT PRICE	TOTAL
1	1.00	LOCATABLE MINERALS / MINING CLAIMS- NOT NEW-UNADJUD, ONE AUTH NO. ONLY / MINING CLAIM MONEY RECEIVED <b>CASES: AMC310987/\$90.00</b>	POL 2015/9 WAV	- n/a -	90.00
<b>TOTAL:</b>					<b>\$90.00</b>

PAYMENT INFORMATION			
1	AMOUNT:	90.00	POSTMARKED: N/A
	TYPE:	CHECK	RECEIVED: 08/19/2015
	CHECK NO:	1594	
	NAME:	MONTGOMERY, GEORGIA A 2207 N YUCCA DR #45 HUACHUCA CITY AZ 85616 US	

REMARKS

This receipt was generated by the automated BLM Collections and Billing System and is a paper representation of a portion of the official electronic record contained therein.

ENTERED  
AUG 20 2015  
 BY: *R. W. [Signature]*



### Customer Name Update Screen

System ID:MC

Name: MONTGOMERY GRANVILLE SR

Lookup

Proprietor #: 50417

Renumber To:

Category: P - PRIVATE

Address: 606 MILKY WAY

City: SIERRA VISTA

State: AZ

Zip: 856353754

UNDELIVERABLE

Email:

Phone:

*Address Updated*  
**ENTERED SEP 09 2015**  
*ps*

Save

Save/Override DataFlux

Delete

Renumber

Customer details successfully saved for Customer Id 50417



# Customer Name Update Screen

System ID:MC

Name: MONTGOMERY GRANVILLE SR

Lookup

Proprietor #: 50417

Renumber To:

Category: P - PRIVATE

Address: 2207 N YUCCA DR # 45

*ENTERED* *Previous Address*  
*FB*

City: HUACHUCA CITY

State: AZ

Zip: 856168297

UNDELIVERABLE

Email:

Phone:

Save

Save/Override DataFlux

Delete

Renumber

### Customer Name Update Screen

System ID: MC  
Name: MONTGOMERY GEORGIA   
Proprietor #: 50412 Renumber To:   
Category: P - PRIVATE  
Address: 606 MILKY WAY  
City: SIERRA VISTA  
State: AZ  
Zip: 856353754  
 UNDELIVERABLE  
Email:   
Phone:

*Address Updated*  
**ENTERED SEP 09 2015**  
*PB*

Customer details successfully saved for Customer Id 50412

# Customer Name Update Screen

System ID:MC

Name: MONTGOMERY GEORGIA

Lookup

Proprietor #: 50412

Renumber To:

Category: P - PRIVATE

Address: 2207 N YUCCA DR # 45

*← Previous Address*

City: HUACHUCA CITY

State: AZ

Zip: 856168297

UNDELIVERABLE

Email:

Phone:

Save

Save/Override DataFlux

Delete

Renumber

### Customer Name Update Screen

System ID: MC

Name: MONTGOMERY GEORGETTE

Lookup

Proprietor #: 50411

Renumber To:

Category: P - PRIVATE

Address: 105 TEXAS ST SE

*Address Updated*  
**ENTERED SEP 09 2015**  
*PS*

City: ALBUQUERQUE

State: NM

Zip: 871083221

UNDELIVERABLE

Email:

Phone:

Save

Save/Override DataFlux

Delete

Renumber

Customer details successfully saved for Customer Id 50411

# Customer Name Update Screen

System ID:MC

Name: MONTGOMERY GEORGETTE

Lookup

Proprietor #: 50411

Renumber To:

Category: P - PRIVATE

Address: 1000 MADEIRA DR SE APT 2

← PREVIOUS ADDRESS

City: ALBUQUERQUE

State: NM

Zip: 871084648

UNDELIVERABLE

Email:

Phone:

Save

Save/Override DataFlux

Delete

Renumber




**UNITED STATES DEPARTMENT OF THE INTERIOR**  
**BUREAU OF LAND MANAGEMENT**

**MC NATIONWIDE CLAIMANT LISTING**  
 September 09, 2015

Cust	AZ	National Total
	CLAIMANT	
MONTGOMERY BEN L PO BOX 263 VALLEY FARMS, AZ 85191-0005	9	9
MONTGOMERY DONNETA PO BOX 263 VALLEY FARMS, AZ 85191-0005	9	9
MONTGOMERY GEORGETTE 1000 MADEIRA DR SE APT 2 ALBUQUERQUE, NM 87108-4648	9	9
MONTGOMERY GEORGIA 2207 N YUCCA DR # 45 HUACHUCA CITY, AZ 85616-8297	9	9
MONTGOMERY GRANVILLE JR 719 ASPEN WAY EVERGREEN, CO 80439-4026	9	9
MONTGOMERY GRANVILLE SR 2207 N YUCCA DR # 45 HUACHUCA CITY, AZ 85616-8297	9	9

*PB*

**MAINTENANCE FEE WAIVER CERTIFICATION**

FORM APPROVED  
OMB NO. 1004-0114  
Expires: August 31, 2013  
**AMC 310987**  
**AMC 311330**

SEE INSTRUCTIONS ON PAGE 2 9/5C

1. This small miner waiver is filed for the assessment year beginning on September 1, 2014 and ending on September 1, 2015.
2. The undersigned and all related parties owned ten or fewer mining claims, mill, or tunnel sites located and maintained on Federal lands in the United States of America on September 1, 2014.
3. The undersigned have performed the assessment work required by law for each mining claim listed prior to filing this waiver and understand that by filing this form, an affidavit of assessment work must be recorded by the December 30th following the filing of this waiver.
4. The undersigned understand that if the assessment work obligation has not yet come due under 30 U.S.C. 28 (for those claims in their first assessment year only), a notice of intent to hold reciting this condition must be recorded by the December 30th following the filing of this waiver.
5. The undersigned understand that mill and tunnel sites may also be listed upon this waiver and be waived from payment of the maintenance fee, and that a notice of intent to hold for these sites is required to be recorded by the December 30th immediately following the filing of this waiver.
6. The undersigned understand and acknowledge that pursuant to 43 U.S.C. 1212 and 18 U.S.C. 1001, the filing or recording of a false, fictitious, or fraudulent document with the Bureau of Land Management may result in a fine of up to \$250,000, a prison term not to exceed five years, or both.
7. The mining claims, mill or tunnel sites for which this waiver from payment of the maintenance fees is requested are:

	CLAIM OR SITE NAME	BLM RECORDATION SERIAL NUMBER
1.	GEM-1 310987	08956- 1444 ✓
2.	GEM-2 310988	08956- 1447
3.	GEM-3 310989	08946- 1450
4.	GEM-4 310990	08956- 1453
5.	GEM-5 310991	08956- 1456
6.	GEM-6 310992	08956- 1459
7.	GEM-7 311330	08968- 1150
8.	GEM-8 311331	08968- 1153
9.	GEM-9 311332	08968- 1156
10.		

The owner(s) (claimants) of the above mining claims and sites are:

Granville Montgomery  
(Owner's Name - Please Print)

*G. Montgomery*  
(Owner's Signature)

2207 N. Yucca Dr. #45  
(Street or P.O. Box)

Huachuca City AZ 85616  
(City) (State) (Zip Code)

Georgia Montgomery  
(Owner's Name - Please Print)

*G. Montgomery Agent*  
(Owner's Signature)

2207 N. Yucca Dr. #45  
(Street or P.O. Box)

Huachuca City AZ 85616  
(City) (State) (Zip Code)

Granville Montgomery Jr.  
(Owner's Name - Please Print)

*G. Montgomery Agent*  
(Owner's Signature)

719 Aspen Way  
(Street or P.O. Box)

Evergreen CO 80439  
(City) (State) (Zip Code)

2014 AUG 30  
PHOENIX ARIZONA  
RECEIVED  
M AZ STATE OFFICE  
A 9: 30

ENTERED  
SEP 10 2014  
BY: RE

759-23-14

Georgette Montgomery  
(Owner's Name - Please Print)

908 Sellers NE  
(Street or P.O. Box)

*G. Montgomery Agent*  
(Owner's Signature)

Albuquerque NM 87112  
(City) (State) (Zip Code)

Ben Montgomery  
(Owner's Name - Please Print)

P.O. Box 263  
(Street or P.O. Box)

*B. Montgomery Agent*  
(Owner's Signature)

Valley Farms AZ 85191  
(City) (State) (Zip Code)

Donata Montgomery  
(Owner's Name - Please Print)

P.O. Box 263  
(Street or P.O. Box)

*D. Montgomery Agent*  
(Owner's Signature)

Valley Farms AZ 85191  
(City) (State) (Zip Code)

(Owner's Name - Please Print)

(Street or P.O. Box)

(Owner's Signature)

(City)

(State)

(Zip Code)

Title 18 U.S.C. Section 1001 and Title 43 U.S.C. Section 1212 makes it a crime for any person knowingly and willfully to make to any department or agency of the United States any false, fictitious or fraudulent statements or representations as to any matter within its jurisdiction.

INSTRUCTIONS

1. This certification is made under the provisions of §1744 of Title 43 and § 28-28k of Title 30 of the United States Code; and the regulations thereunder (43 CFR Part 3830).
2. The claimant(s) must fill in the dates in paragraph 1 for the beginning and ending of the assessment year for which this waiver is sought.
3. The claimant(s) must fill in the date in paragraph 2 for the beginning of the assessment year for which this waiver is sought.
4. All claim and site names and Bureau of Land Management (BLM) serial numbers must be listed for the mining claims, mill sites, and tunnel sites for which the waiver is sought.
5. All owners of the mining claims, mill sites, and tunnel sites and their addresses must be given.
6. This waiver form must be signed by all the claimants or their designated agent, in original form. If an agent is designated, a notarized designation of agent, signed by all of the claimants with proper address given, must be submitted with this waiver.
7. This form must be filed no later than September 1st for the upcoming assessment year in the BLM State Office where the mining claims or sites are recorded, or the waiver cannot be granted by the BLM. (Example: To obtain a waiver for the assessment year 2012, which begins on September 1, 2011, you must qualify for and file for a waiver no later than September 1, 2011, in the proper BLM State Office.)
8. For all mining claims which require assessment work, you must record an affidavit of labor on or before the December 30th immediately following the filing of this waiver. For all other mining claims or sites waived, you must record a notice of intent to hold on or before the December 30th immediately following the filing of this waiver.
9. Mill and tunnel sites may also be listed upon this waiver and be waived from payment of the maintenance fee. A notice of intent to hold for these sites is required to be filed by the December 30th following the filing of this waiver.

RECEIVED  
BLM STATE OFFICE  
2011 AUG 11 A  
PHOENIX, ARIZONA

FOR OFFICIAL USE ONLY



SEQUENCE: 20142020156  
 NO. PAGES: 3  
 AFFPL 07/21/2014 11:18  
 MAIL  
 AMOUNT PAID: \$15.00

W  
 G MONTGOMERY  
 2207 N YUCCA DR 45  
 HUACHUCA CITY AZ 85616

Amc 310987  
 311330

Form 3830-4  
 (September 2012)

UNITED STATES  
 DEPARTMENT OF THE INTERIOR  
 BUREAU OF LAND MANAGEMENT

FORM APPROVED  
 OMB NO.: 1004-0114  
 Expires: August 31, 2013

**AFFIDAVIT OF ANNUAL ASSESSMENT WORK**

WHEN RECORDED, MAIL DOCUMENT TO:

NAME: G. Montgomery  
 ADDRESS: 2207 N. Yucca Dr. #45  
 CITY, STATE, ZIP: Huachuca City AZ  
85616

RECEIVED  
 AZ STATE OFFICE  
 2014 AUG 11 A 9:30  
 PHOENIX, ARIZONA

FOR COUNTY RECORDER'S USE

ENTERED  
 AUG 12 2014  
 BY: RAM

No. of Claims 9  
 x \$10/claim  
 Total due BLM \$ 90.00

TO ALL WHOM IT MAY CONCERN:

1. The undersigned certifies that at least \$100 per claim was expended for development, labor and improvements, or equivalent value added, as the annual assessment work for the assessment year ending September 1, 2014 for the following contiguous unpatented mining claim(s), located in the County of Pima, in the State of Arizona. Gila and Salt River Meridian AZ

BLM Serial No.	Name of Claim	Tp	Rg	Sec	Mer	County Recordation Book and Page No.	Date
310987	GEM 1	19S	16E	17	GS&R	08956-1441	6-3-14
310988	GEM 2	19S	16E	17	GS&R	08956-1447	6-3-14
310989	GEM 3	19S	16E	17	GS&R	08946-1450	6-3-14
310990	GEM 4	19S	16E	17	GS&R	08956-1453	6-3-14
310991	GEM 5	19S	16E	19	GS&R	08956-1456	6-3-14
310992	GEM 6	19S	16E	19	GS&R	08956-1459	6-3-14
311330	GEM 7	19S	16E	18	GS&R	08968-1150	6-3-14
311331	GEM 8	19S	16E	18	GS&R	08968-1153	6-3-14
311332	GEM 9	19S	16E	18	GS&R	08968-1156	6-3-14

**EXHIBIT "A"**  
**Real Property Description**

*Placer Mining Claims*  
*GEM 1, thru GEM 9*

*MC# 310987-92 GEM 1 thru 6*

*MC# 311330-332 GEM 7 thru 9*

*Located in Pima County Arizona*

RECEIVED  
PLM AND STATE OFFICE  
2013 AUG 15 A 9:59  
PHOENIX, ARIZONA




State of CO }  
County of Jefferson } ss.

The foregoing instrument was subscribed, sworn to and acknowledged before me this 18 day of September, 2012, by Grandville Montgomery Jr, the Principal, and subscribed and sworn to before me by Melissa Thayer, the Witness.

Nancy D. Owens  
NOTARY PUBLIC

My commission expires:

My Commission Expires 11/08/2013



**THIS NOTARY CERTIFICATE IS TO BE ATTACHED TO: POWER OF ATTORNEY**

Date of Document: \_\_\_\_\_ / Consisting of 4 pages  
Parties to Document: \_\_\_\_\_  
\_\_\_\_\_

RECEIVED  
NOTARY STATE OFFICE  
2013 AUG 15 A 9:59  
PHOENIX, ARIZONA

RECEIVED  
M AZ STATE OFFICE  
2014 AUG 11 A 9:31  
PHOENIX, ARIZONA


This power shall not be affected by subsequent disability or incapacity of the Principal or lapse of time. All acts done by my Agent pursuant to this power during any period of disability or incapacity or uncertainty as to whether I am dead or alive shall have the same effect and inure to the benefit of and bind me or my heirs, devisees and personal representative as if I were alive, competent and not disabled.

I hereby ratify all that my Agent shall lawfully do or cause to be done by virtue of this power.

This Special Durable Power of Attorney shall be governed by and construed in accordance with the laws of the State of Arizona.


**NOTE: THIS POWER OF ATTORNEY GIVES THE PERSON WHOM YOU DESIGNATE YOUR AGENT BROAD POWERS TO HANDLE YOUR REAL PROPERTY, WHICH MAY INCLUDE POWERS TO PLEDGE, SELL OR OTHERWISE DISPOSE OF REAL PROPERTY WITHOUT ADVANCE NOTICE TO YOU OR APPROVAL BY YOU. THESE POWERS WILL EXIST EVEN AFTER YOU BECOME DISABLED, INCAPACITATED OR INCOMPETENT. CONSEQUENTLY, IF THERE IS ANYTHING ABOUT THIS FORM THAT YOU DO NOT UNDERSTAND, YOU SHOULD ASK A LAWYER TO EXPLAIN IT TO YOU.**

I, Cassville Montgomery Jr, the Principal, sign my name to this Power of Attorney this 18<sup>th</sup> day of September, 2012, and being first duly sworn, do declare to the undersigned authority that I sign and execute this instrument as my Power of Attorney and that I sign it willingly, or willingly direct another to sign for me, that I execute it as my free and voluntary act for the purposes expressed in the Power of Attorney and that I am eighteen years of age or older, of sound mind and under no constraint or undue influence.

  
\_\_\_\_\_  
Principal:  
Cassville Montgomery Jr  
(Print Name)

**(NOTE: THE WITNESS CANNOT BE THE NOTARY PUBLIC, THE AGENT, THE AGENT'S SPOUSE OR THE AGENT'S CHILD.)**

I, Melissa Thayer, the Witness, sign my name to the foregoing Power of Attorney being first duly sworn and do declare to the undersigned authority that the Principal signs and executes this instrument as his/her Power of Attorney and that he/she signs it willingly, or willingly directs another to sign for him/her, and that I, in the presence and hearing of the Principal, sign this Power of Attorney as witness to the Principal's signing and that that to the best of my knowledge the Principal is eighteen years of age or older, of sound mind and under no constraint or undue influence.

  
\_\_\_\_\_  
Witness:  
Melissa Thayer  
(Print Name)

PHOENIX, ARIZONA  
2012 AUG 15 AM 9:59  
RECEIVED  
CLERK OF SUPERIOR COURT

at the request of  
When recorded mail to

SPACE ABOVE THIS LINE FOR RECORDER'S USE

**SPECIAL DURABLE POWER OF ATTORNEY**

KNOW ALL MEN BY THESE PRESENTS: That Granville Montgomery Jr. the undersigned Principal, hereby makes, constitutes and appoints Granville Montgomery ("Agent") my true and lawful agent for me, with all power and authority to act in my name, place and stead, and for my use and benefit in any way which I myself could do, if I were personally present, to sell, convey, purchase, acquire, mortgage or otherwise encumber, transfer in trust, borrow money and execute and deliver notes therefore, loan money and receive notes and security therefore, and take or perform any other act necessary or appropriate regarding the real property described on Exhibit "A," attached hereto and incorporated herein by reference (the "Real Property").

In addition, my Agent is specifically authorized to perform the following acts on his/her own behalf or for his/her own benefit ONLY if my witness and I initial each specific act below.

**NOTE:** The Principal and the Witness must each initial the corresponding blank space below with respect to each act listed for which the Principal wants the Agent to have authority. If a blank space for any specifically-described act is **NOT** initialed, **NO AUTHORITY WILL BE GRANTED** for matters that are included in that section.

[Signature] [Signature]  
Principal and Witness  
Initials

1) Accept payment of a commission, fee or other compensation in connection with the Real Property.

[Signature] [Signature]  
Principal and Witness  
Initials

2) Accept payment of all or any portion of the proceeds from the sale or financing of the Real Property.

[Signature] [Signature]  
Principal and Witness  
Initials

3) Acquire any interest in the Real Property, including but not limited to any interest which provides for rights of survivorship.

[Signature] [Signature]  
Principal and Witness  
Initials

4) Execute and record a disclaimer deed to the Real Property.

[Signature] [Signature]  
Principal and Witness  
Initials

5) Any and all Business with respect to Other: Certain Association Plans Having Claims:  
Better described in Exhibit A attached.

RECEIVED  
PLM AZ STATE OFFICE  
2013 AUG 15 A 9:59  
PHOENIX, ARIZONA

2014 AUG 11 A 9:31

RECEIVED  
PLM AZ STATE OFFICE

**EXHIBIT "A"**  
**Real Property Description**

*Placer Mining Claims*  
*GEM 1, thru GEM 9*

*MC# 310987-92 GEM 1 thru 6*

*MC# 311330-332 GEM 7 thru 9*

*Located in Pima County Arizona*

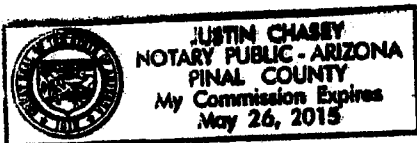
RECEIVED  
PLM & STATE OFFICE  
2013 AUG 15 A 9:59  
PHOENIX, ARIZONA

State of Arizona }  
County of Pinal } ss.

The foregoing instrument was subscribed, sworn to and acknowledged before me this 30 day of August, 2012, by Georgia Montgomery, the Principal, and subscribed and sworn to before me by Carl Carter, the Witness.

My commission expires: 5-26-2015

  
NOTARY PUBLIC



**THIS NOTARY CERTIFICATE IS TO BE ATTACHED TO: POWER OF ATTORNEY**

Date of Document: \_\_\_\_\_ / Consisting of 4 pages

Parties to Document: \_\_\_\_\_

RECEIVED  
PLM REGISTERED OFFICE  
2013 AUG 15 A 9:59  
PHOENIX, ARIZONA

RECEIVED  
PLM AZ STATE OFFICE  
2014 AUG 11 A 9:31  
PHOENIX, ARIZONA



This power shall not be affected by subsequent disability or incapacity of the Principal or lapse of time. All acts done by my Agent pursuant to this power during any period of disability or incapacity or uncertainty as to whether I am dead or alive shall have the same effect and inure to the benefit of and bind me or my heirs, devisees and personal representative as if I were alive, competent and not disabled.

I hereby ratify all that my Agent shall lawfully do or cause to be done by virtue of this power.

This Special Durable Power of Attorney shall be governed by and construed in accordance with the laws of the State of Arizona.

**NOTE: THIS POWER OF ATTORNEY GIVES THE PERSON WHOM YOU DESIGNATE YOUR AGENT BROAD POWERS TO HANDLE YOUR REAL PROPERTY, WHICH MAY INCLUDE POWERS TO PLEDGE, SELL OR OTHERWISE DISPOSE OF REAL PROPERTY WITHOUT ADVANCE NOTICE TO YOU OR APPROVAL BY YOU. THESE POWERS WILL EXIST EVEN AFTER YOU BECOME DISABLED, INCAPACITATED OR INCOMPETENT. CONSEQUENTLY, IF THERE IS ANYTHING ABOUT THIS FORM THAT YOU DO NOT UNDERSTAND, YOU SHOULD ASK A LAWYER TO EXPLAIN IT TO YOU.**

I, Georgia Montgomery Principal, sign my name to this Power of Attorney this 30th day of August, 2012, and being first duly sworn, do declare to the undersigned authority that I sign and execute this Instrument as my Power of Attorney and that I sign it willingly, or willingly direct another to sign for me, that I execute it as my free and voluntary act for the purposes expressed in the Power of Attorney and that I am eighteen years of age or older, of sound mind and under no constraint or undue influence.

Georgia Montgomery  
Principal:  
Georgia Montgomery  
(Print Name)

**(NOTE: THE WITNESS CANNOT BE THE NOTARY PUBLIC, THE AGENT, THE AGENT'S SPOUSE OR THE AGENT'S CHILD.)**

I, Carl Carter the Witness, sign my name to the foregoing Power of Attorney being first duly sworn and do declare to the undersigned authority that the Principal signs and executes this Instrument as his/her Power of Attorney and that he/she signs it willingly, or willingly directs another to sign for him/her, and that I, in the presence and hearing of the Principal, sign this Power of Attorney as witness to the Principal's signing and that that to the best of my knowledge the Principal is eighteen years of age or older, of sound mind and under no constraint or undue influence.

Carl Carter  
Witness:  
CARL CARTER  
(Print Name)

RECEIVED  
NOTARY PUBLIC  
2012 AUG 15 AM 9:59  
TUCSON, ARIZONA

at the request of  
When recorded mail to

SPACE ABOVE THIS LINE FOR RECORDER'S USE

**SPECIAL DURABLE POWER OF ATTORNEY**

KNOW ALL MEN BY THESE PRESENTS: That Georgia Montgomery the undersigned Principal, hereby makes, constitutes and appoints Granville Montgomery ("Agent") my true and lawful agent for me, with all power and authority to act in my name, place and stead, and for my use and benefit in any way which I myself could do, if I were personally present, to sell, convey, purchase, acquire, mortgage or otherwise encumber, transfer in trust, borrow money and execute and deliver notes therefore, loan money and receive notes and security therefore, and take or perform any other act necessary or appropriate regarding the real property described on Exhibit "A," attached hereto and incorporated herein by reference (the "Real Property").

In addition, my Agent is specifically authorized to perform the following acts on his/her own behalf or for his/her own benefit ONLY if my witness and I initial each specific act below.

**NOTE:** The Principal and the Witness must each initial the corresponding blank space below with respect to each act listed for which the Principal wants the Agent to have authority. If a blank space for any specifically-described act is **NOT** Initialed, **NO AUTHORITY WILL BE GRANTED** for matters that are included in that section.

GM GM  
Principal and Witness  
Initials

1) Accept payment of a commission, fee or other compensation in connection with the Real Property.

GM GM  
Principal and Witness  
Initials

2) Accept payment of all or any portion of the proceeds from the sale or financing of the Real Property.

GM GM  
Principal and Witness  
Initials

3) Acquire any interest in the Real Property, including but limited to any interest which provides for rights of survivorship.

GM GM  
Principal and Witness  
Initials

4) Execute and record a disclaimer deed to the Real Property.

GM GM  
Principal and Witness  
Initials

5) Other: The GEM 1 thru 9 mining claims  
more specifically described in Exhibit A

RECEIVED  
M.A.Z. STATE OFFICE  
2011 AUG 11 5 A 9 59  
TUCSON, ARIZONA

2011 AUG 11 A 9 31

RECEIVED  
M.A.Z. STATE OFFICE


**EXHIBIT "A"**  
**Real Property Description**

*Placer Mining Claims*  
*GEM 1, thru GEM 9*  
*MC # 310987-92 GEM 1 thru 6*  
*MC # 311330-332 GEM 7 thru 9*  
*Located in Pima County Arizona*

RECEIVED  
PLM / STATE OFFICE  
2013 AUG 15 A 9:59  
PHOENIX, ARIZONA

State of ARIZONA }  
County of APACHE } ss.

The foregoing instrument was subscribed, sworn to and acknowledged before me this \_\_\_\_\_ day of 27<sup>th</sup>, 2012, by Georgette Ann Montgomery, the Principal, and subscribed and sworn to before me by Richard C. Saben, the Witness.



Valerie K. Clevenger  
NOTARY PUBLIC

My commission expires:

APRIL 3rd 2016

THIS NOTARY CERTIFICATE IS TO BE ATTACHED TO: POWER OF ATTORNEY

Date of Document: \_\_\_\_\_ / Consisting of 4 pages

Parties to Document: \_\_\_\_\_

RECEIVED  
M AZ STATE OFFICE  
2012 AUG 15 A 9:59  
PHOENIX, ARIZONA

PHOENIX, ARIZONA

2014 AUG 11 A 9:30

RECEIVED  
M AZ STATE OFFICE

This power shall not be affected by subsequent disability or incapacity of the Principal or lapse of time. All acts done by my Agent pursuant to this power during any period of disability or incapacity or uncertainty as to whether I am dead or alive shall have the same effect and inure to the benefit of and bind me or my heirs, devisees and personal representative as if I were alive, competent and not disabled.

I hereby ratify all that my Agent shall lawfully do or cause to be done by virtue of this power.

This Special Durable Power of Attorney shall be governed by and construed in accordance with the laws of the State of Arizona.

**NOTE: THIS POWER OF ATTORNEY GIVES THE PERSON WHOM YOU DESIGNATE YOUR AGENT BROAD POWERS TO HANDLE YOUR REAL PROPERTY, WHICH MAY INCLUDE POWERS TO PLEDGE, SELL OR OTHERWISE DISPOSE OF REAL PROPERTY WITHOUT ADVANCE NOTICE TO YOU OR APPROVAL BY YOU. THESE POWERS WILL EXIST EVEN AFTER YOU BECOME DISABLED, INCAPACITATED OR INCOMPETENT. CONSEQUENTLY, IF THERE IS ANYTHING ABOUT THIS FORM THAT YOU DO NOT UNDERSTAND, YOU SHOULD ASK A LAWYER TO EXPLAIN IT TO YOU.**

I, Georgette A. Montgomery the Principal, sign my name to this Power of Attorney this 27th day of August, 2012, and being first duly sworn, do declare to the undersigned authority that I sign and execute this instrument as my Power of Attorney and that I sign it willingly, or willingly direct another to sign for me, that I execute it as my free and voluntary act for the purposes expressed in the Power of Attorney and that I am eighteen years of age or older, of sound mind and under no constraint or undue influence.

Georgette A. Montgomery  
Principal:

Georgette A. Montgomery  
(Print Name)

**(NOTE: THE WITNESS CANNOT BE THE NOTARY PUBLIC, THE AGENT, THE AGENT'S SPOUSE OR THE AGENT'S CHILD.)**

I, Richard C. Saben, the Witness, sign my name to the foregoing Power of Attorney being first duly sworn and do declare to the undersigned authority that the Principal signs and executes this instrument as his/her Power of Attorney and that he/she signs it willingly, or willingly directs another to sign for him/her, and that I, in the presence and hearing of the Principal, sign this Power of Attorney as witness to the Principal's signing and that that to the best of my knowledge the Principal is eighteen years of age or older, of sound mind and under no constraint or undue influence.

Richard C. Saben  
Witness:

RICHARD C SABEN  
(Print Name)

RECORDED  
INDEXED  
AUG 15 A 9 59  
ARIZONA



at the request of  
When recorded mail to

SPACE ABOVE THIS LINE FOR RECORDER'S USE

**SPECIAL DURABLE POWER OF ATTORNEY**

KNOW ALL MEN BY THESE PRESENTS: That Georgette A. Montgomery the undersigned Principal, hereby makes, constitutes and appoints Granville Montgomery ("Agent") my true and lawful agent for me, with all power and authority to act in my name, place and stead, and for my use and benefit in any way which I myself could do, if I were personally present, to sell, convey, purchase, acquire, mortgage or otherwise encumber, transfer in trust, borrow money and execute and deliver notes therefore, loan money and receive notes and security therefore, and take or perform any other act necessary or appropriate regarding the real property described on Exhibit "A," attached hereto and incorporated herein by reference (the "Real Property").

In addition, my Agent is specifically authorized to perform the following acts on his/her own behalf or for his/her own benefit ONLY if my witness and I initial each specific act below.

**NOTE:** The Principal and the Witness must each initial the corresponding blank space below with respect to each act listed for which the Principal wants the Agent to have authority. If a blank space for any specifically-described act is **NOT** initialed, **NO AUTHORITY WILL BE GRANTED** for matters that are included in that section.

JDM ROB  
Principal and Witness  
Initials

1) Accept payment of a commission, fee or other compensation in connection with the Real Property.

JDM ROB  
Principal and Witness  
Initials

2) Accept payment of all or any portion of the proceeds from the sale or financing of the Real Property.

JDM ROB  
Principal and Witness  
Initials

3) Acquire any interest in the Real Property, including but not limited to any interest which provides for rights of survivorship.

JDM ROB  
Principal and Witness  
Initials

4) Execute and record a disclaimer deed to the Real Property.

JDM ROB  
Principal and Witness  
Initials

5) Other: Authorize all business with respect to Certain Association Home Financing Claims. Better described in Exhibit A attached.

RECEIVED  
MUNICIPAL CLERK  
2013 AUG 15 A 9:59  
TUCSON, ARIZONA


RECEIVED  
MUNICIPAL CLERK  
2013 AUG 11 A 9:39  
TUCSON, ARIZONA

State of Arizona }  
                                  } ss.  
County of Pinal }

The foregoing instrument was subscribed, sworn to and acknowledged before me this 30 day of August, 2012, by Donata Montgomery, the Principal, and subscribed and sworn to before me by Col Carter, the Witness.

  
\_\_\_\_\_  
NOTARY PUBLIC

My commission expires: 5-26-2015



**THIS NOTARY CERTIFICATE IS TO BE ATTACHED TO: POWER OF ATTORNEY**

Date of Document: \_\_\_\_\_ / Consisting of 4 pages  
Parties to Document: \_\_\_\_\_  
\_\_\_\_\_

RECEIVED  
PINAL STATE OFFICE  
2013 AUG 15 A 9:58  
PHOENIX, ARIZONA

PHOENIX, ARIZONA

2014 AUG 11 A 9:30

RECEIVED  
PINAL STATE OFFICE

**EXHIBIT "A"**  
**Real Property Description**

*Placer Mining Claims*  
*GEM 1, thru GEM 9*  
*MC# 310987-92 GEM 1 thru 6*  
*MC# 311330-332 GEM 7 thru 9*  
*Located in Pima County Arizona*

RECEIVED  
PIMA COUNTY OFFICE  
2017 AUG 15 A 9:58  
TUCSENIX, ARIZONA

2. Type of labor and improvements (specify what was done and give the total value for that labor and improvement to show at least \$100 for each claim). If a geological, geochemical, or geophysical survey was performed, as per 30 U.S.C. 28-1, reference the title of the report of survey, give cost and date of the survey and report, and indicate it was filed with the County Recorder:

Description of Work Performed	Value of Work Performed	Date Work Was Performed
Hand dig 40 x 5 5 gal buckets or 5 yards transport same to offsite test plant.		
Claim Maintenance Replace N. and Part of Wood E Line with new posts (fire destroyed some.)	Well in excess of Required 900 <sup>00</sup>	5-23-14 thru 5-23-14

3. Name and mailing address of each person who performed the labor and improvements:

Name (please print)

Granville Montgomery

Granville Montgomery

Current Mailing Address (please print)

2207 N. Yucca Dr. #45  
Huachuca City AZ 85616

719 Aspen Way  
Evergreen, CO 80439

4. Name and mailing address of each person who holds and claims the subject mining claim(s) for the valuable minerals contained therein. Be sure to indicate if there is a change of address:

Name (please print)

G. Montgomery Agent  
Owner.

Current Mailing Address (please print)

2207 N. Yucca Dr. #45  
Huachuca City AZ 85616

RECEIVED  
IMAZ STATE OFFICE  
2014 AUG 11 A 9:30  
PHOENIX, ARIZONA

5. The undersigned testifies that on the date of 5-3, 2014, all monuments required by law were erected upon the subject claim(s), and all notices required by law were posted on the subject claim(s) or copies thereof were in place, and at said date, each corner monument bore or contained

markings sufficient to appropriately designate the corner of the claim to which it pertains and the name of the claim(s).

I hereby certify under penalty of perjury under the laws of the State of Arizona that the foregoing statements are true and correct:

J. Montgomery  
(Signature of person responsible for above statement)

Date: 6-3-14

Title 18 U.S.C. 1001 and 43 U.S.C. 1212 make it a crime for any person knowingly and willfully to make to any department or agency of the United States any false, fictitious or fraudulent statements or representations as to any matter within its jurisdiction.


**Notary Block**

SUBSCRIBED AND SWORN TO before me, this 21<sup>st</sup> day of July 2014

By: Bertha Y. Herrera  
(Signature of Affiant)

Title: Notary Public

My Commission Expires: Dec 31, 2017



**INSTRUCTIONS**

1. This is an optional form that may be used to satisfy the requirements for the Bureau of Land Management (BLM) under the provisions of 43 U.S.C. §1744 and 30 U.S.C. §28-28d and the regulations thereunder (43 CFR part 3835). Since local and State laws may vary, you should contact your local and State agencies where the claims are located to ensure all applicable laws and requirements are satisfied.
2. The claimant(s) must fill in the date in paragraph 1 for the applicable assessment year and the county and state where the claims are located.
3. All claim names, BLM serial numbers, legal descriptions, and original county recording information must be listed for the claims pertaining to this assessment notice.
4. The claimant(s) must complete paragraph 2 listing all labor or improvements which was performed on or did benefit the subject mining claims. The value and date of the labor or improvements must also be listed. The total amount of labor or improvements can be listed, but the total expenditure must equal at least \$100 for each claim.
5. The names and current mailing addresses of the person(s) performing the labor shall be listed in paragraph 3.
6. The name and current mailing address of each owner (claimant) of the claims shall be listed in paragraph 4. The mailing address shall be the owner's address and not the address of an agent or anyone representing the claimant. Be sure to note if there has been a change of address.
7. Paragraph 5 shall be completed to show the date it was verified that all monuments required by law were properly erected, all notices were posted, and that corners were appropriately designated for all claims listed.
8. An exact legible reproduction or duplicate (other than microfilm or other electronic media) of this affidavit or another type of affidavit of assessment work that you file or will file in the county where each claim is located, must be filed with the BLM on or before December 30 of the calendar year in which the assessment year ends. For mill or tunnel sites, a separate notice of intent to hold must be filed with the BLM on or before December 30. Requirements for filing a notice of intent to hold can be found at 43 CFR 3835.33.
9. A processing fee of \$10 for each claim listed must be remitted to the BLM along with this or any other affidavit of assessment work.



at the request of  
When recorded mail to

SPACE ABOVE THIS LINE FOR RECORDER'S USE

**SPECIAL DURABLE POWER OF ATTORNEY**

KNOW ALL MEN BY THESE PRESENTS: That Benjamin L. Montgomery, the undersigned Principal, hereby makes, constitutes and appoints Granville Montgomery, ("Agent") my true and lawful agent for me, with all power and authority to act in my name, place and stead, and for my use and benefit in any way which I myself could do, if I were personally present, to sell, convey, purchase, acquire, mortgage or otherwise encumber, transfer in trust, borrow money and execute and deliver notes therefore, loan money and receive notes and security therefore, and take or perform any other act necessary or appropriate regarding the real property described on Exhibit "A," attached hereto and incorporated herein by reference (the "Real Property").

In addition, my Agent is specifically authorized to perform the following acts on his/her own behalf or for his/her own benefit ONLY if my witness and I initial each specific act below.

**NOTE:** The Principal and the Witness must each initial the corresponding blank space below with respect to each act listed for which the Principal wants the Agent to have authority. If a blank space for any specifically-described act is **NOT** initialed, **NO AUTHORITY WILL BE GRANTED** for matters that are included in that section.

BM GW  
Principal and Witness  
Initials

1) Accept payment of a commission, fee or other compensation in connection with the Real Property.

BM GW  
Principal and Witness  
Initials

2) Accept payment of all or any portion of the proceeds from the sale or financing of the Real Property.

BM GW  
Principal and Witness  
Initials

3) Acquire any interest in the Real Property, including but not limited to any interest which provides for rights of survivorship.

BM GW  
Principal and Witness  
Initials

4) Execute and record a disclaimer deed to the Real Property.

BM GW  
Principal and Witness  
Initials

5) Other: The GEMPIZIN MINING CLAIMS  
More better described in Exhibit A

RECEIVED  
CLERK OF SUPERIOR COURT  
2013 MAR 15 A 9:58  
THERESA ARIZONA

RECEIVED  
MAR 15 2013  
AZ STATE OFFICE

This power shall not be affected by subsequent disability or incapacity of the Principal or lapse of time. All acts done by my Agent pursuant to this power during any period of disability or incapacity or uncertainty as to whether I am dead or alive shall have the same effect and inure to the benefit of and bind me or my heirs, devisees and personal representative as if I were alive, competent and not disabled.

I hereby ratify all that my Agent shall lawfully do or cause to be done by virtue of this power.

This Special Durable Power of Attorney shall be governed by and construed in accordance with the laws of the State of Arizona.

**NOTE: THIS POWER OF ATTORNEY GIVES THE PERSON WHOM YOU DESIGNATE YOUR AGENT BROAD POWERS TO HANDLE YOUR REAL PROPERTY, WHICH MAY INCLUDE POWERS TO PLEDGE, SELL OR OTHERWISE DISPOSE OF REAL PROPERTY WITHOUT ADVANCE NOTICE TO YOU OR APPROVAL BY YOU. THESE POWERS WILL EXIST EVEN AFTER YOU BECOME DISABLED, INCAPACITATED OR INCOMPETENT. CONSEQUENTLY, IF THERE IS ANYTHING ABOUT THIS FORM THAT YOU DO NOT UNDERSTAND, YOU SHOULD ASK A LAWYER TO EXPLAIN IT TO YOU.**

I, Benjamin L. Montgomery, the Principal, sign my name to this Power of Attorney this 30 day of Aug, 2012, and being first duly sworn, do declare to the undersigned authority that I sign and execute this instrument as my Power of Attorney and that I sign it willingly, or willingly direct another to sign for me, that I execute it as my free and voluntary act for the purposes expressed in the Power of Attorney and that I am eighteen years of age or older, of sound mind and under no constraint or undue influence.

Ben Montgomery  
Principal:  
Ben Montgomery  
(Print Name)

**(NOTE: THE WITNESS CANNOT BE THE NOTARY PUBLIC, THE AGENT, THE AGENT'S SPOUSE OR THE AGENT'S CHILD.)**

I, Carl Carter, the Witness, sign my name to the foregoing Power of Attorney being first duly sworn and do declare to the undersigned authority that the Principal signs and executes this instrument as his/her Power of Attorney and that he/she signs it willingly, or willingly directs another to sign for him/her, and that I, in the presence and hearing of the Principal, sign this Power of Attorney as witness to the Principal's signing and that to the best of my knowledge the Principal is eighteen years of age or older, of sound mind and under no constraint or undue influence.

Carl Carter  
Witness:  
Carl Carter  
(Print Name)

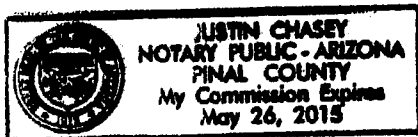
RECEIVED  
NOTARY PUBLIC OFFICE  
AUG 15 A 9:58  
TOMBIX, ARIZONA

State of Arizona }  
County of Pinal } ss.

The foregoing instrument was subscribed, sworn to and acknowledged before me this 30 day of August, 2012, by Benjamin Montgomery, the Principal, and subscribed and sworn to before me by Carl Carter, the Witness.

[Signature]  
NOTARY PUBLIC

My commission expires: 5-26-2015



THIS NOTARY CERTIFICATE IS TO BE ATTACHED TO: POWER OF ATTORNEY

Date of Document: \_\_\_\_\_ / Consisting of 4 pages  
Parties to Document:  
\_\_\_\_\_

RECEIVED  
STATE OFFICE  
2012 AUG 15 A 9:59  
PHOENIX, ARIZONA

RECEIVED  
STATE OFFICE  
2012 AUG 11 A 9:30  
PHOENIX, ARIZONA

**EXHIBIT "A"**  
**Real Property Description**

*Placer Mining Claims*  
*GEM 1, thru GEM 9*

*MC # 310987-92 GEM 1 thru 6*

*MC # 311330-332 GEM 7 thru 9*

*Located in Pima County Arizona*

RECEIVED  
PLM / REGISTERED OFFICE  
2013 AUG 15 A 9:59  
PHOENIX, ARIZONA

at the request of  
When recorded mail to

SPACE ABOVE THIS LINE FOR RECORDER'S USE

**SPECIAL DURABLE POWER OF ATTORNEY**

KNOW ALL MEN BY THESE PRESENTS: That Donata Kinnamen, the undersigned, Principal, hereby makes, constitutes and appoints Gronville Montgomerie ("Agent") my true and lawful agent for me, with all power and authority to act in my name, place and stead, and for my use and benefit in any way which I myself could do, if I were personally present, to sell, convey, purchase, acquire, mortgage or otherwise encumber, transfer in trust, borrow money and execute and deliver notes therefore, loan money and receive notes and security therefore, and take or perform any other act necessary or appropriate regarding the real property described on Exhibit "A," attached hereto and incorporated herein by reference (the "Real Property").

In addition, my Agent is specifically authorized to perform the following acts on his/her own behalf or for his/her own benefit ONLY if my witness and I initial each specific act below.

**NOTE:** The Principal and the Witness must each initial the corresponding blank space below with respect to each act listed for which the Principal wants the Agent to have authority. If a blank space for any specifically-described act is **NOT** Initialed, **NO AUTHORITY WILL BE GRANTED** for matters that are included in that section.

[Signature]  
Principal and Witness  
Initials

1) Accept payment of a commission, fee or other compensation in connection with the Real Property.

[Signature]  
Principal and Witness  
Initials

2) Accept payment of all or any portion of the proceeds from the sale or financing of the Real Property.

[Signature]  
Principal and Witness  
Initials

3) Acquire any interest in the Real Property, including but not limited to any interest which provides for rights of survivorship.

[Signature]  
Principal and Witness  
Initials

4) Execute and record a disclaimer deed to the Real Property.

[Signature]  
Principal and Witness  
Initials

5) Other: The GEM 1 thru 9 Mining Claims  
More better described in Exhibit #4  
PHOENIX, ARIZONA

2014 AUG 11 A 9:30

RECEIVED  
M AZ STATE OFFICE

Power of Attorney Page 1 of 4

RECEIVED  
M AZ STATE OFFICE  
2014 AUG 11 A 9:58



This power shall not be affected by subsequent disability or incapacity of the Principal or lapse of time. All acts done by my Agent pursuant to this power during any period of disability or incapacity or uncertainty as to whether I am dead or alive shall have the same effect and inure to the benefit of and bind me or my heirs, devisees and personal representative as if I were alive, competent and not disabled.

I hereby ratify all that my Agent shall lawfully do or cause to be done by virtue of this power.

This Special Durable Power of Attorney shall be governed by and construed in accordance with the laws of the State of Arizona.

**NOTE: THIS POWER OF ATTORNEY GIVES THE PERSON WHOM YOU DESIGNATE YOUR AGENT BROAD POWERS TO HANDLE YOUR REAL PROPERTY, WHICH MAY INCLUDE POWERS TO PLEDGE, SELL OR OTHERWISE DISPOSE OF REAL PROPERTY WITHOUT ADVANCE NOTICE TO YOU OR APPROVAL BY YOU. THESE POWERS WILL EXIST EVEN AFTER YOU BECOME DISABLED, INCAPACITATED OR INCOMPETENT. CONSEQUENTLY, IF THERE IS ANYTHING ABOUT THIS FORM THAT YOU DO NOT UNDERSTAND, YOU SHOULD ASK A LAWYER TO EXPLAIN IT TO YOU.**

I, Dorothy Montgomery, the Principal, sign my name to this Power of Attorney this 30th day of August, 2012, and being first duly sworn, do declare to the undersigned authority that I sign and execute this Instrument as my Power of Attorney and that I sign it willingly, or willingly direct another to sign for me, that I execute it as my free and voluntary act for the purposes expressed in the Power of Attorney and that I am eighteen years of age or older, of sound mind and under no constraint or undue influence.

[Signature]  
Principal:  
Dorothy Montgomery  
(Print Name)

**(NOTE: THE WITNESS CANNOT BE THE NOTARY PUBLIC, THE AGENT, THE AGENT'S SPOUSE OR THE AGENT'S CHILD.)**

I, Carl Carter, the Witness, sign my name to the foregoing Power of Attorney being first duly sworn and do declare to the undersigned authority that the Principal signs and executes this Instrument as his/her Power of Attorney and that he/she signs it willingly, or willingly directs another to sign for him/her, and that I, in the presence and hearing of the Principal, sign this Power of Attorney as witness to the Principal's signing and that that to the best of my knowledge the Principal is eighteen years of age or older, of sound mind and under no constraint or undue influence.

[Signature]  
Witness:  
Carl Carter  
(Print Name)

RECEIVED  
MAY 15 2012  
9:58  
MARIANA STATE OFFICE  
POWER OF ATTORNEY  
PAGE 2 OF 4

**United States Department of the Interior**  
**Bureau of Land Management**  
 LANDS/RECREATION & PLANNING  
 ONE N CENTRAL AVE  
 PHOENIX, AZ 85004 -2203  
 Phone: 602-417-9200

**INTER**  
 AUG 12 2014  
 BY: *RAM*

Receipt

No: 3097669

<b>Transaction #:</b> 3189181	
<b>Date of Transaction:</b> 08/11/2014	
<b>CUSTOMER:</b>	
MONTGOMERY 2207 N YUCCA DR # 45 HUACHUCA CITY, AZ 85616-8297 US	

LINE #	QTY	DESCRIPTION	REMARKS	UNIT PRICE	TOTAL
1	1.00	LOCATABLE MINERALS / MINING CLAIMS- NOT NEW-UNADJUD, ONE AUTH NO. ONLY / MINING CLAIM MONEY RECEIVED <b>CASES: AMC310987/\$90.00</b>	WAIVER 2015 POL 2014 (9)	- n/a -	90.00
<b>TOTAL:</b>					<b>\$90.00</b>

PAYMENT INFORMATION			
1	AMOUNT:	90.00	POSTMARKED: N/A
	TYPE:	CHECK	RECEIVED: 08/11/2014
	CHECK NO:	1501	
	NAME:	MONTGOMERY, GEORGIA 2207 N YUCCA DR # 45 HUACHUCA CITY AZ 85616-8297 US	

REMARKS

This receipt was generated by the automated BLM Collections and Billing System and is a paper representation of a portion of the official electronic record contained therein.

AMC 310987  
311330

UNITED STATES  
DEPARTMENT OF THE INTERIOR  
BUREAU OF LAND MANAGEMENT

Form 3830-2  
(September 2010)

MAINTENANCE FEE WAIVER CERTIFICATION

9/30

308

FORM APPROVED  
OMB NO. 1004-0114  
Expires: August 31, 2013

SEE INSTRUCTIONS ON PAGE 2

1. This small miner waiver is filed for the assessment year beginning on September 1, 2013 and ending on September 1, 2014.
2. The undersigned and all related parties owned ten or fewer mining claims, mill, or tunnel sites located and maintained on Federal lands in the United States of America on September 1, 2013.
3. The undersigned have performed the assessment work required by law for each mining claim listed prior to filing this waiver and understand that by filing this form, an affidavit of assessment work must be recorded by the December 30th following the filing of this waiver.
4. The undersigned understand that if the assessment work obligation has not yet come due under 30 U.S.C. 28 (for those claims in their first assessment year only), a notice of intent to hold reciting this condition must be recorded by the December 30th following the filing of this waiver.
5. The undersigned understand that mill and tunnel sites may also be listed upon this waiver and be waived from payment of the maintenance fee, and that a notice of intent to hold for these sites is required to be recorded by the December 30th immediately following the filing of this waiver.
6. The undersigned understand and acknowledge that pursuant to 43 U.S.C. 1212 and 18 U.S.C. 1001, the filing or recording of a false, fictitious, or fraudulent document with the Bureau of Land Management may result in a fine of up to \$250,000, a prison term not to exceed five years, or both.
7. The mining claims, mill or tunnel sites for which this waiver from payment of the maintenance fees is requested are:

	CLAIM OR SITE NAME	BLM RECORDATION SERIAL NUMBER
1.	GEM - 1 ✓ 310987	08956 - 1444
2.	GEM - 2 310988	08956 - 1447
3.	GEM - 3 310989	08946 - 1450
4.	GEM - 4 310990	08956 - 1453
5.	GEM - 5 310991	08956 - 1456
6.	GEM - 6 310992	08956 - 1459
7.	GEM - 7 311330	08968 - 1150
8.	GEM - 8 311331	08968 1153
9.	GEM - 9 311332	08968 1156
10.		

The owner(s) (claimants) of the above mining claims and sites are:

Granville Montgomery Sr.  
(Owner's Name - Please Print)

719 Aspen Way  
(Street or P.O. Box)

Evergreen CO 80439  
(City) (State) (Zip Code)

[Signature]  
(Owner's Signature)

Granville Montgomery  
(Owner's Name - Please Print)

18501 S Sonoma Hwy  
(Street or P.O. Box)

Vail AZ 85641  
(City) (State) (Zip Code)

[Signature] "Agent"  
(Owner's Signature)

Georgia Montgomery  
(Owner's Name - Please Print)

13501 S Sonoma Hwy  
(Street or P.O. Box)

Vail AZ 85641  
(City) (State) (Zip Code)

[Signature]  
(Owner's Signature)

ENTERED  
SEP 17 2013



<u>Georgette Montgomery</u> (Owner's Name - Please Print)	<u>A. Montgomery Agent</u> (Owner's Signature)
<u>614 12th Street</u> (Street or P.O. Box)	<u>GIS</u> <u>Ks</u> <u>67637</u> (City) (State) (Zip Code)
<u>Ben Montgomery</u> (Owner's Name - Please Print)	<u>A. Montgomery Agent</u> (Owner's Signature)
<u>P.O. Box 263</u> (Street or P.O. Box)	<u>Valley Farms</u> <u>Az</u> <u>85191</u> (City) (State) (Zip Code)
<u>Donata Montgomery</u> (Owner's Name - Please Print)	<u>A. Montgomery - Agent</u> (Owner's Signature)
<u>P.O. Box 263</u> (Street or P.O. Box)	<u>Valley Farms</u> <u>Az</u> <u>85191</u> (City) (State) (Zip Code)
<u>A. Montgomery Agent</u> (Owner's Name - Please Print)	<u>A. Montgomery Agent</u> (Owner's Signature)
<u></u> (Street or P.O. Box)	<u></u> <u></u> <u></u> (City) (State) (Zip Code)

Title 18 U.S.C. Section 1001 and Title 43 U.S.C. Section 1212 makes it a crime for any person knowingly and willfully to make to any department or agency of the United States any false, fictitious or fraudulent statements or representations as to any matter within its jurisdiction.

INSTRUCTIONS

1. This certification is made under the provisions of §1744 of Title 43 and § 28-28k of Title 30 of the United States Code; and the regulations thereunder (43 CFR Part 3830).
2. The claimant(s) must fill in the dates in paragraph 1 for the beginning and ending of the assessment year for which this waiver is sought.
3. The claimant(s) must fill in the date in paragraph 2 for the beginning of the assessment year for which this waiver is sought.
4. All claim and site names and Bureau of Land Management (BLM) serial numbers must be listed for the mining claims, mill sites, and tunnel sites for which the waiver is sought.
5. All owners of the mining claims, mill sites, and tunnel sites and their addresses must be given.
6. This waiver form must be signed by all the claimants or their designated agent, in original form. If an agent is designated, a notarized designation of agent, signed by all of the claimants with proper address given, must be submitted with this waiver.
7. This form must be filed no later than September 1st for the upcoming assessment year in the BLM State Office where the mining claims or sites are recorded, or the waiver cannot be granted by the BLM. (Example: To obtain a waiver for the assessment year 2012, which begins on September 1, 2011, you must qualify for and file for a waiver no later than September 1, 2011, in the proper BLM State Office.)
8. For all mining claims which require assessment work, you must record an affidavit of labor on or before the December 30th immediately following the filing of this waiver. For all other mining claims or sites waived, you must record a notice of intent to hold on or before the December 30th immediately following the filing of this waiver.
9. Mill and tunnel sites may also be listed upon this waiver and be waived from payment of the maintenance fee. A notice of intent to hold for these sites is required to be filed by the December 30th following the filing of this waiver.

RECEIVED  
BLM AZ STATE OFFICE  
2013 AUG 15 9:56  
PHOENIX, ARIZONA

FOR OFFICIAL USE ONLY

**AFFIDAVIT OF ANNUAL ASSESSMENT WORK**

WHEN RECORDED, MAIL DOCUMENT TO:

NAME: G. Montgomery  
 ADDRESS: 1/8 Duart Ridge RV Resort  
10 2207 N Yucca Drive  
# 55  
 CITY, STATE, ZIP: Huachuca City, AZ  
note: temporary address 85616

RECEIVED  
BLM AZ STATE OFFICE  
2013 AUG 15 A 9:34  
PHOENIX, ARIZONA  
FOR COUNTY RECORDER'S USE

NO. OF CLAIMS 9 No. of Claims 9  
 AMOUNT 90 x \$10/claim  
 RECEIPT NO. 2855875  
 INIT. SC Total due BLM \$ 90.00 Pre paid

TO ALL WHOM IT MAY CONCERN:

**\*\* BLM-ASO\*\***

1. The undersigned certifies that at least \$100 per claim was expended for development, labor and improvements, or equivalent value added, as the annual assessment work for the assessment year ending September 1, 2013 for the following contiguous unpatented mining claim(s), located in the County of Pinal, in the State of Arizona. Gila and Salt River Meridian, Arizona

AMC BLM Serial No.	Name of Claim	Tp	Rg	Sec	Mer	County Recordation Book and Page No.	Date
310987	GEM-1	19S	16E	17	GSR	08956-1441	7-23-13
310988	GEM-2	19S	16E	17	GSR	08956-1442	7-23-13
310989	GEM-3	19S	16E	17	GSR	08946-1450	7-23-13
310990	GEM-4	19S	16E	17	GSR	08956-1453	7-23-13
310991	GEM-5	19S	16E	19	GSR	08956-1456	7-23-13
310992	GEM-6	19S	16E	19	GSR	08956-1459	7-23-13
311330	GEM-7	19S	16E	18	GSR	08968-1150	7-23-13
311331	GEM-8	19S	16E	18	GSR	08968-1153	7-23-13
311332	GEM-9	19S	16E	18	GSR	08968-1156	7-23-13

(Continued on page 2)

**ENTERED**  
**SEP 03 2013**  
 BY: AT



2. Type of labor and improvements (specify what was done and give the total value for that labor and improvement to show at least \$100 for each claim). If a geological, geochemical, or geophysical survey was performed, as per 30 U.S.C. 28-1, reference the title of the report of survey, give cost and date of the survey and report, and indicate it was filed with the County Recorder:

Description of Work Performed	Value of Work Performed	Date Work Was Performed
Sampling Ore (48)	\$1,920 <sup>00</sup>	June & July 2013, 0
Claim maintenance and Reclamations work (45)	\$1,800 <sup>00</sup>	" "
		" "

3. Name and mailing address of each person who performed the labor and improvements:

Name (please print)

G. Montgomery

G. Montgomery

Current Mailing Address (please print)

% Quail Ridge RV Resort  
 Space 55, 2207 N Yucca Dr  
 Hawthorne City, AZ 85616  
 719 Aspen Way  
 Evergreen, CO 80439

4. Name and mailing address of each person who holds and claims the subject mining claim(s) for the valuable minerals contained therein. Be sure to indicate if there is a change of address:

Name (please print)

G. Montgomery  
 Owner, Agent

Current Mailing Address (please print)

% Quail Ridge RV Resort  
 No. 55 2207 N Yucca Dr.  
 Hawthorne City 85616

(NOTE temporary address)

Good through Sept. 2013.

5. The undersigned testifies that on the date of \_\_\_\_\_, 20\_\_\_\_, all monuments required by law were erected upon the subject claim(s), and all notices required by law were posted on the subject claim(s) or copies thereof were in place, and at said date, each corner monument bore or contained

PHOTOGRAPHY ARIZONA  
 2013 NOV 15 A 05:54  
 RECEIVED STATE OFFICE

markings sufficient to appropriately designate the corner of the claim to which it pertains and the name of the claimant(s).

I hereby certify under penalty of perjury under the laws of the State of Arizona that the foregoing statements are true and correct:

[Signature] Date: 8-14-2013  
(Signature of person responsible for above statement)

Title 18 U.S.C. 1001 and 43 U.S.C. 1212 make it a crime for any person knowingly and willfully to make to any department or agency of the United States any false, fictitious or fraudulent statements or representations as to any matter within its jurisdiction.


**Notary Block**

SUBSCRIBED AND SWORN TO before me, this 14th day of August 2013

By: [Signature]  
(Signature of Affiant)

Title: Notary Public

My Commission Expires: 5.19.2014



RECEIVED  
BLM  
TECHNICAL OFFICE  
A 9:54  
ARIZONA

**INSTRUCTIONS**

1. This is an optional form that may be used to satisfy the requirements for the Bureau of Land Management (BLM) under the provisions of 43 U.S.C. §1744 and 30 U.S.C. §28-28d and the regulations thereunder (43 CFR part 3835). Since local and State laws may vary, you should contact your local and State agencies where the claims are located to ensure all applicable laws and requirements are satisfied.
2. The claimant(s) must fill in the date in paragraph 1 for the applicable assessment year and the county and state where the claims are located.
3. All claim names, BLM serial numbers, legal descriptions, and original county recording information must be listed for the claims pertaining to this assessment notice.
4. The claimant(s) must complete paragraph 2 listing all labor or improvements which was performed on or did benefit the subject mining claims. The value and date of the labor or improvements must also be listed. The total amount of labor or improvements can be listed, but the total expenditure must equal at least \$100 for each claim.
5. The names and current mailing addresses of the person(s) performing the labor shall be listed in paragraph 3.
6. The name and current mailing address of each owner (claimant) of the claims shall be listed in paragraph 4. The mailing address shall be the owner's address and not the address of an agent or anyone representing the claimant. Be sure to note if there has been a change of address.
7. Paragraph 5 shall be completed to show the date it was verified that all monuments required by law were properly erected, all notices were posted, and that corners were appropriately designated for all claims listed.
8. An exact legible reproduction or duplicate (other than microfilm or other electronic media) of this affidavit or another type of affidavit of assessment work that you file or will file in the county where each claim is located, must be filed with the BLM on or before December 30 of the calendar year in which the assessment year ends. For mill or tunnel sites, a separate notice of intent to hold must be filed with the BLM on or before December 30. Requirements for filing a notice of intent to hold can be found at 43 CFR 3835.33.
9. A processing fee of \$10 for each claim listed must be remitted to the BLM along with this or any other affidavit of assessment work.



**United States Department of the Interior  
Bureau of Land Management  
LANDS/RECREATION & PLANNING  
ONE N CENTRAL AVE  
PHOENIX, AZ 85004 -2203  
Phone: 602-417-9200**

Receipt

No: 2855875

<b>Transaction #:</b> 2941670		<b>ENTERED INTO COMPUTER</b>
<b>Date of Transaction:</b> 08/15/2013		
<b>CUSTOMER:</b>		
G MONTGOMERY PO BOX 2697 SAINT JOHNS,AZ 85936-2697 US		

LINE #	QTY	DESCRIPTION	REMARKS	UNIT PRICE	TOTAL
1	1.00	LOCATABLE MINERALS / MINING CLAIMS- NOT NEW-UNADJUD,ONE AUTH NO. ONLY / MINING CLAIM MONEY RECEIVED <b>CASES: AMC310988/\$90.00</b>	WAV 2014 & POL 2013 (9)	- n/a -	90.00
<b>TOTAL:</b>					<b>\$90.00</b>

PAYMENT INFORMATION			
NOTE: Items will appear on credit card statement as "Bureau of Land Mgmt CO".			
1	AMOUNT:	90.00	POSTMARKED: N/A
	TYPE:	CREDIT CARD	RECEIVED: 08/15/2013
	NAME:	MONTGOMERY, G PO BOX 2697 SAINT JOHNS AZ 85936-2697 US	
	CARD NO:	XXXXXXXXXXXXX0067	AUTH CODE: 015460
	NAME ON CARD:	GEORGIA A MONTGOMERY	
	EXPIRES:	08/2015	
	SIGNATURE:		

REMARKS

This receipt was generated by the automated BLM Collections and Billing System and is a paper representation of a portion of the official electronic record contained therein.

AZ BLM REFUND FOR 1160 TO GEORGIA MONTGOMERY FILED WAIVER INSTEAD OF MAINT, RECEIPT #2628653, CONTACT TONY SMITH @ 602-417-9355 CLAIMANTS DECIDED TO FILE A WAIVER INSTEAD OF COMING UP WITH ADDITIONAL MAINTENANCE FEE'S.

**Login ID** 203  
**Entry Date** 03/11/2013  
**Total Amount** \$1,170.00  
**Credit Card No** \*\*\*\*\*1003  
**Credit Card Name** GEORGIA MONTGOMERY  
**CC Expiration date** 12/31/2014  
**Original Pay date** 08/22/2012

**Original Order Items**

Line	Order#	AuthNos	Trans Date	Action	Amount	CostCtr	R Org	BPD Year	Fund	FunctArea	W BS	Receipt Reference	CBS Bill#	Type	Order Item
1	2709109	AMC31098	08/22/2012	MAINTENANCE FEE \$140	\$1,260.00	LLAZ950000	LLAZ931000	2012	12XL1109HF	L19930000.RB0000				T	5965211

**Order Items To Be Generated for CC Credit**

Line	Order#	AuthNos	Trans Date	Action	Amount	CostCtr	R Org	BPD Year	Fund	Funct Area	W BS	Receipt Reference	CBS Bill#	Type	Order Item
1	2709109	AMC310987	3/11/2013	MAINTENANCE FEE \$140	\$-1,170.00	LLAZ950000	LLAZ931000	2012							



Login ID203

Entry Date03/08/2013

Total Amount\$90.00

**Original Order Items: RECEIPT #2628653, TRANSFER TO EARN 9 QCD'S**

Li ne	Ord er#	AuthNo s	Trans Date	Action	Amo unt	CostCtr	R Org	BPD Year	Fund	FunctArea	W BS	Receipt Reference	CBS Bill#	Ty pe	Order Item
1	2709 109	AMC31098	08/22/ 2012	MAINTENANCE FEE \$140	\$1,26 0.00	LLAZ9 50000	LLAZ9 31000	2012	12XL11 09HF	L19930000. RB0000				T	59652 11

**Order Items To Be Generated for Transfer**

Li ne	Ord er#	AuthNo s	Trans Date	Action	Amo unt	CostCtr	R Org	BPD Year	Fund	FunctArea	W BS	Receipt Reference	CBS Bill#	Ty pe	Order Item
1	2709 109	AMC31098	3/8/20 13	MAINTENANCE FEE \$140	\$- 90.0 0	LLAZ9 50000	LLAZ9 31000	2012	12XL11 09HF	L19930000. RB0000				T	62130 57
2	2709 109	AMC31098	3/8/20 13	MINING CLAIM MONEY RECEIVED	\$90. 00	LLAZ9 31000	LLAZ9 31000	2013	XXXL6 500DP	L01130000. 000000				T	62130 58



UNITED STATES  
DEPARTMENT OF THE INTERIOR  
BUREAU OF LAND MANAGEMENT

*9/5c*

FORM APPROVED  
OMB NO. 1004 0114  
Expires: August 31, 2013

(649)

310987 311330

1. This small miner waiver is filed for the assessment year beginning on September 1, *2012* and ending on September 1, *2013*
2. The undersigned and all related parties owned ten or fewer mining claims, mill, or tunnel sites located and maintained on Federal lands in the United States of America on September 1, *2012*
3. The undersigned have performed the assessment work required by law for each mining claim listed prior to filing this waiver and understand that by filing this form, an affidavit of assessment work must be recorded by the December 30th following the filing of this waiver.
4. The undersigned understand that if the assessment work obligation has not yet come due under 30 U.S.C. 28 (for those claims in their first assessment year only), a notice of intent to hold reciting this condition must be recorded by the December 30th following the filing of this waiver.
5. The undersigned understand that mill and tunnel sites may also be listed upon this waiver and be waived from payment of the maintenance fee, and that a notice of intent to hold for these sites is required to be recorded by the December 30th immediately following the filing of this waiver.
6. The undersigned understand and acknowledge that pursuant to 43 U.S.C. 1212 and 18 U.S.C. 1001, the filing or recording of a false, fictitious, or fraudulent document with the Bureau of Land Management may result in a fine of up to \$250,000, a prison term not to exceed five years, or both.
7. The mining claims, mill or tunnel sites for which this waiver from payment of the maintenance fees is requested are:

	CLAIM OR SITE NAME	BLM RECORDATION SERIAL NUMBER
1.	G.E.M. - 1 310987 ✓	08956-1444
2.	G.E.M. - 2 310988	08956-1447
3.	G.E.M. - 3 310989	08946-1450
4.	G.E.M. - 4 310990	08956-1453
5.	G.E.M. - 5 310991	08956-1456
6.	G.E.M. - 6 310992	08956-1459
7.	G.E.M. - 7 311330	08968-1150
8.	G.E.M. - 8 311331	08968-1153
9.	G.E.M. - 9 311332	08968-1156
10.		

The owner(s) (claimants) of the above mining claims and sites are:

(Owner's Name Please Print)  
**Granville Montgomery Jr.**  
(Street or P.O. Box)  
**719 Aspen way**  
(City) **Evansville** (State) **Co** (Zip Code) **80439**

(Owner's Signature)  
*[Signature]*  
2012 AUG 30 P 2:06  
RECEIVED  
BLM AZ STATE OFFICE  
PHOENIX, ARIZONA

(Owner's Name Please Print)  
**Granville Montgomery**  
(Street or P.O. Box)  
**P.O. Box 2697**  
(City) **Sand Johns** (State) **AZ** (Zip Code) **85936**

(Owner's Signature)  
*[Signature]*

(Owner's Name Please Print)  
**Georgia Montgomery**  
(Street or P.O. Box)  
**P.O. Box 2697**  
(City) **St. Johns** (State) **AZ** (Zip Code) **85936**

(Owner's Signature)  
*[Signature]*

*MLR*

Georgette Montgomery  
(Owner's Name - Please Print)

*Georgette Montgomery*  
(Owner's Signature)

P.O. Box 2697  
(Street or P.O. Box)

St. Johns  
(City)

AZ 85936  
(State) (Zip Code)

Ben Montgomery  
(Owner's Name - Please Print)

~~Ben Montgomery~~  
Ben Montgomery  
8-30-2012 (Owner's Signature)

Po Box 263  
(Street or P.O. Box)

Valley Farms  
(City)

AZ 85191  
(State) (Zip Code)

Donata Montgomery  
(Owner's Name - Please Print)

*Donata Montgomery*  
(Owner's Signature)

Po Box 263  
(Street or P.O. Box)

Valley Farms  
(City)

AZ 85191  
(State) (Zip Code)

(Owner's Name - Please Print)

(Owner's Signature)

(Street or P.O. Box)

(City)

(State)

(Zip Code)

Title 18 U.S.C. Section 1001 and Title 43 U.S.C. Section 1212 makes it a crime for any person knowingly and willfully to make to any department or agency of the United States any false, fictitious or fraudulent statements or representations as to any matter within its jurisdiction.

INSTRUCTIONS

1. This certification is made under the provisions of §1744 of Title 43 and § 28-28k of Title 30 of the United States Code; and the regulations thereunder (43 CFR Part 3830).
2. The claimant(s) must fill in the dates in paragraph 1 for the beginning and ending of the assessment year for which this waiver is sought.
3. The claimant(s) must fill in the date in paragraph 2 for the beginning of the assessment year for which this waiver is sought.
4. All claim and site names and Bureau of Land Management (BLM) serial numbers must be listed for the mining claims, mill sites, and tunnel sites for which the waiver is sought.
5. All owners of the mining claims, mill sites, and tunnel sites and their addresses must be given.
6. This waiver form must be signed by all the claimants or their designated agent, in original form. If an agent is designated, a notarized designation of agent, signed by all of the claimants with proper address given, must be submitted with this waiver.
7. This form must be filed no later than September 1st for the upcoming assessment year in the BLM State Office where the mining claims or sites are recorded, or the waiver cannot be granted by the BLM. (Example: To obtain a waiver for the assessment year 2012, which begins on September 1, 2011, you must qualify for and file for a waiver no later than September 1, 2011, in the proper BLM State Office.)
8. For all mining claims which require assessment work, you must record an affidavit of labor on or before the December 30th immediately following the filing of this waiver. For all other mining claims or sites waived, you must record a notice of intent to hold on or before the December 30th immediately following the filing of this waiver.
9. Mill and tunnel sites may also be listed upon this waiver and be waived from payment of the maintenance fee. A notice of intent to hold for these sites is required to be filed by the December 30th following the filing of this waiver.

RECEIVED  
BLM AZ STATE OFFICE  
2012 AUG 30 10:2:06  
PHOENIX, ARIZONA

FOR OFFICIAL USE ONLY

**NOTICE OF INTENTION TO HOLD MINING CLAIMS/SITES**

When Recorded Return Document to:

G. 1030 COMPANY  
P.O. Box 2697  
Saint Johns  
Arizona 85936

RECEIVED  
 BLM AZ STATE OFFICE  
 2012 AUG 30 P 2:05  
 PHOENIX, ARIZONA  
 BLM  
 Date  
 Stamp

Check here if this is a change of address.  
 Telephone: 929-337-4627  
 E-mail Address \_\_\_\_\_

I (We) intend to hold the claims(s) and/or site(s) listed below for the calendar year 20\_\_\_\_, and I (We) have filed or will file a Notice of Intent to Hold in the county where the claim (s) is located.

Reason for filing a Notice of Intent to Hold instead of an assessment work filing (check one):

- Maintenance fee was paid to maintain claim(s) during this assessment year. *Rec.# 2628653*
- Mill or tunnel sites.
- Claim(s) was located during the current assessment year.
- BLM has deferred assessment work (attach copy of decision granting deferment, or pending petition for deferment including date petition was filed.)

Line No.	AMC NUMBER	CLAIM/SITE NAME	COUNTY RECORDER DATA (If available)	TWP	RNG	SEC
1	310987	GEM 1	08956-1441	19S	16E	17
2	310988	GEM 2	08956-1447	19S	16E	17
3	310989	GEM 3	08946-1450	19S	16E	17
4	310990	GEM 4	08956-1453	19S	16E	17
5	310991	GEM 5	08956-1456	19S	16E	17
6	310992	GEM 6	08956-1459	19S	16E	17
7	310993	GEM 7	08968-1150	19S	16E	18
8	310994	GEM 8	08968-1153	19S	16E	18
9	310995	GEM 9	08968-1156	19S	16E	18
10						



NOTICE OF INTENTION TO HOLD MINING CLAIMS/SITES  
page 2

RECEIVED  
BLM AZ STATE OFFICE  
2012 AUG 30 P 2:06  
PHOENIX, ARIZONA  
BLM  
Date  
Stamp

1. State of Arizona, County of Pima

2. I (Name) G. Montadomech

3. Reside at (Address) 2135 S Toole West P.O. Box 2697

City Saint Johns County Apache State AZ Zip 85936 being duly sworn, depose and say that I am a citizen of the United States, more than eighteen years of age, that all of the facts set forth in this notice, subject to the provisions and penalties of 18 U.S.C. 1001 pertaining to the filing of false, fictitious, or fraudulent statements with the United States, are true and correct according to the best of my knowledge, information and belief.

4. Owner's name and address (If not shown in Items 1-3 above).

5. Dated: 8/29/12 Signature: Granville Montadomech

Bureau of Land Management  
Arizona State Office  
[www.az.blm.gov](http://www.az.blm.gov)

No. of Claims: 9 x \$10 = 90<sup>00</sup>  
Check No: CC Init. SC  
Receipt No.: 2645750  
For BLM Use Only

United States Department of the Interior  
 Bureau of Land Management  
 LANDS/RECREATION & PLANNING  
 ONE N CENTRAL AVE  
 PHOENIX, AZ 85004 -2203  
 Phone: 602-417-9200

Receipt

No: 2645750

<b>Transaction #:</b> 2726516	
<b>Date of Transaction:</b> 08/30/2012	
<b>CUSTOMER:</b>	
G MONTGOMERY PO BOX 2697 SAINT JOHNS, AZ 85936-2697 US	

LINE #	QTY	DESCRIPTION	REMARKS	UNIT PRICE	TOTAL
1	1.00	LOCATABLE MINERALS / MINING CLAIMS-NOT NEW-UNADJUD, ONE AUTH NO. ONLY / MINING CLAIM MONEY RECEIVED CASES: AMC310987/\$90.00	WAIVER & POL (9)	- n/a -	90.00
<b>TOTAL:</b>					<b>\$90.00</b>

PAYMENT INFORMATION			
NOTE: Items will appear on credit card statement as "Bureau of Land Mgmt CO".			
1	AMOUNT:	90.00	POSTMARKED: N/A
	TYPE:	CREDIT CARD	RECEIVED: 08/30/2012
	NAME:	MONTGOMERY, G PO BOX 2697 SAINT JOHNS AZ 85936-2697 US	
	CARD NO:	XXXXXXXXXXXX1003	AUTH CODE: 152121
	NAME ON CARD:	GEORGIA MONTGOMERY	
	EXPIRES:	10/2014	
	SIGNATURE:		

REMARKS

This receipt was generated by the automated BLM Collections and Billing System and is a paper representation of a portion of the official electronic record contained therein.



LIST OF CLAIM OWNERS FOR G.E.M. #1 - #9

ALLEN JOOS

VIVIAN JOOS

GEORGETT MONTGOMERY

G MONTGOMERY

DONNETA MONTGOMERY

B.L. MONTGOMERY

G. MONTGOMERY JR.

GEORGIA MONTGOMERY

GEORGIA MONTGOMERY

Amc 310 987  
Amc 311 330

**MAINTENANCE FEE PAYMENT**

Claimant Name: G. Montgomery  
 Address: P.O. Box 2697  
 City: St. Johns State: AZ Zip: 85936  
 Telephone: 928-337-4667  
 E-mail address: \_\_\_\_\_  
 Signature: G. Montgomery (Agent)  
 Check here if this is a change of address.

RECEIVED  
 BLM AZ STATE OFFICE  
 PHOENIX, ARIZONA  
 2012 AUG 10 P 2:21  
 BLM  
 Date  
 Stamp

LINE NO.	AMC NUMBER	CLAIM/SITE NAME	COUNTY RECORDER DATA (If available)	TWP	RNG	SEC
160 1	310987	GEM 1	08956-1444			
160 2	310988	GEM 2	08956-1447			
160 3	310989	GEM 3	08946-1450			
160 4	310990	GEM 4	08956-1453			
160 5	310991	GEM 5	08956-1456			
160 6	310992	GEM 6	08956-1459			
160 7	311330	GEM 7	08968-1150			
160 8	311331	GEM 8	08968-1153			
160 9	311332	GEM 9	08968-1156			
10						

List additional claims on Form MCF114.

Bureau of Land Management  
 Arizona State Office  
[www.az.blm.gov](http://www.az.blm.gov)

*980 x 9 = 8820 due*

No. of Claims: 9 x <sup>140</sup> \$125 = \$1260.00  
 Check No: CLC Init. A.H.  
 Receipt No.: 2628653  
 For BLM Use Only

ENTERED INTO COMPUTER

8/22/12 AT

UNITED STATES  
DEPARTMENT OF THE INTERIOR  
BUREAU OF LAND MANAGEMENT

PHOENIX, ARIZONA

2012 AUG 10 P 2:20

RECEIVED  
BLM AZ STATE OFFICE

**CREDIT CARD PAYMENT**  
For Mining Claim Maintenance Fee

THIS IS A CHANGE OF ADDRESS

TELEPHONE SUBMISSION - ACCURACY OF THE BELOW INFORMATION IS THE RESPONSIBILITY OF THE CLAIMANT/OWNER

NAME G. E. Montgomery  
ADDRESS P.O. Box 2697  
CITY St. Johns STATE AZ ZIP 85936  
PHONE # 928 - 337-4667

SEND RECEIPT TO  Above address  
 Other (Include Name and Mailing Address):  
\_\_\_\_\_  
\_\_\_\_\_  
\_\_\_\_\_

**AMC NUMBER**

310987 thru 310992  
311330 thru 311332

**CLAIM/SITE NAME**

GEM 1 thru GEM 6  
GEM 7 thru GEM 9

9 # of Claim/Site  
x 140.00 Each  
\$ 1,260 Total Charged \_\_\_\_\_ (INITIALS)

RECEIPT # \_\_\_\_\_

**DATE STAMP**

\*\*\*\*\* FOR OFFICIAL USE ONLY \*\*\*\*\*

DATE \_\_\_\_\_

INITIALS \_\_\_\_\_

VERIFIED \_\_\_\_\_



Ms Georgia Montgomery  
 PO Box 2697  
 Saint Johns AZ 85936

PHOENIX AZ 850

09 AUG 2012 PM 11 1



RECEIVED  
 PLM AZ STATE OFFICE  
 2012 AUG 10 P 2:20

PHOENIX, ARIZONA

UNITED STATES  
 DEPARTMENT OF INTERIOR  
 Bureau of Land Management  
 Arizona State Office  
 One North Central Avenue, Suite 800  
 Phoenix, Arizona 85004-4427

IAC

85004442700





**United States Department of the Interior**  
**Bureau of Land Management**  
 LANDS/RECREATION & PLANNING  
 ONE N CENTRAL AVE  
 PHOENIX, AZ 85004 -2203  
 Phone: 602-417-9200

Receipt

No: 2628653

<b>Transaction #:</b> 2709109	
<b>Date of Transaction:</b> 08/13/2012	
CUSTOMER:	
G MONTGOMERY PO BOX 2697 SAINT JOHNS,AZ 85936-2697 US	

LINE #	QTY	DESCRIPTION	REMARKS	UNIT PRICE	TOTAL
1	1.00	LOCATABLE MINERALS / MINING CLAIMS-NOT NEW-UNADJUD,ONE AUTH NO. ONLY / MINING CLAIM MONEY RECEIVED <b>CASES:</b> AMC310987/\$1260.00	MAINT FEE PYMNT (9) 2013	- n/a -	1260.00
<b>TOTAL:</b>					<b>\$1,260.00</b>

PAYMENT INFORMATION			
NOTE: Items will appear on credit card statement as "Bureau of Land Mgmt CO".			
1	AMOUNT:	1260.00	POSTMARKED: N/A
	TYPE:	CREDIT CARD	RECEIVED: 08/13/2012
	NAME:	MONTGOMERY, GEORGIA PO BOX 2697 SAINT JOHNS AZ 85936-2697 US	
	CARD NO:	XXXXXXXXXXXX1003	AUTH CODE: 117366
	NAME ON CARD:	GEORGIA MONTGOMERY	
	EXPIRES:	12/2014	
	SIGNATURE:		

REMARKS

This receipt was generated by the automated BLM Collections and Billing System and is a paper representation of a portion of the official electronic record contained therein.



Amc 310987

Amc 311330

**MAINTENANCE FEE PAYMENT**

Claimant Name: G. Montgomery

Address: P.O. Box 2697

City: Saint Johns State: AZ Zip: 85936

Telephone: 928-337-4667

E-mail address: \_\_\_\_\_

Signature: G. Montgomery (Agent)

Check here if this is a change of address.

BLM  
Date  
Stamp

RECEIVED  
U.S. STATE DEPT.  
ZUL AUG -2 P 2:30  
TULSA, ARIZONA

LINE NO.	AMC NUMBER	CLAIM/SITE NAME	COUNTY RECORDER DATA (If available)	TWP	RNG	SEC
✓ 1	310987	G.E.M 1	08956-1444			
✓ 2	310988	G.E.M 2	08956-1447			
✓ 3	310989	G.E.M 3	08946-1450			
✓ 4	310990	G.E.M 4	08956-1453			
✓ 5	310991	G.E.M 5	08956-1456			
✓ 6	310992	G.E.M 6	08956-1459			
✓ 7	311330	G.E.M 7	08968-1150			
✓ 8	311331	G.E.M 8	08968-1153			
✓ 9	311332	G.E.M 9	08968-1156			
10						

List additional claims on Form MCF114.

Bureau of Land Management  
Arizona State Office  
[www.az.blm.gov](http://www.az.blm.gov)

No. of Claims: 9 x \$125 = 1,125

Check No: CC Init. SC

Receipt No.: 2395221

For BLM Use Only

This form is available from the Arizona Department of Mines and Mineral Resources and may be reproduced.

Form: MCF112  
Revised July 2005

AUG 3 2011 *em*

**United States Department of the Interior**  
**Bureau of Land Management**  
 LANDS/RECREATION & PLANNING  
 ONE N CENTRAL AVE  
 PHOENIX, AZ 85004 -2203  
 Phone: 602-417-9200

Receipt

No: 2395221

<b>Transaction #:</b> 2470328	
<b>Date of Transaction:</b> 08/02/2011	
<b>CUSTOMER:</b>	
G MONTGOMERY PO BOX 2697 SAINT JOHNS,AZ 85936-2697 US	

LINE #	QTY	DESCRIPTION	REMARKS	UNIT PRICE	TOTAL
1	1.00	LOCATABLE MINERALS / MINING CLAIMS-NOT NEW-UNADJUD,ONE AUTH NO. ONLY / MINING CLAIM MONEY RECEIVED CASES: AMC310987/\$1260.00	MAINT (9) 2012	- n/a -	1260.00
<b>TOTAL:</b>					<b>\$1,260.00</b>

PAYMENT INFORMATION				
NOTE: Items will appear on credit card statement as "Bureau of Land Mgmt CO".				
1	AMOUNT:	1260.00	POSTMARKED:	N/A
	TYPE:	CREDIT CARD	RECEIVED:	08/02/2011
	NAME:	MONTGOMERY, G PO BOX 2697 SAINT JOHNS AZ 85936-2697 US		
	CARD NO:	XXXXXXXXXXXX1003	AUTH CODE:	150112
	NAME ON CARD:	G MONTGOMERY		
	EXPIRES:	10/2014		
	SIGNATURE:			

<b>REMARKS</b>	

This receipt was generated by the automated BLM Collections and Billing System and is a paper representation of a portion of the official electronic record contained therein.

Ms Georgia Montgomery  
PO Box 2697  
Saint Johns AZ 85936-2697

PHOENIX AZ 350

01 AUG 11 PM 1 L



RECEIVED  
BLM AZ STATE OFFICE

2011 AUG -2 P 2: 36

PHOENIX, ARIZONA

Bureau of Land Management  
Arizona State Office  
1 North Central Avenue  
Suite: 800  
Phoenix, Arizona 85004-7427

Att: Accounts



AMC 310987  
 AMC 311330

**MAINTENANCE FEE PAYMENT**

Claimant Name: G. Montgomery  
 Address: P.O. Box 2697  
 City: Saint Johns State: AZ Zip: 85936  
 Telephone: 928-337-4667  
 E-mail address: \_\_\_\_\_  
 Signature: [Signature]  
 Check here if this is a change of address.

RECEIVED  
 BLM AZ STATE OFFICE  
 2010 AUG 16 A 9:17  
 PHOENIX, ARIZONA  
 BLM Date Stamp

LINE NO.	AMC NUMBER	CLAIM/SITE NAME	COUNTY RECORDER DATA (If available)	TWP	RNG	SEC
1	310987	GEM 1	08956-1444			
2	310988	GEM 2	08956-1447			
3	310989	GEM 3	08946-1450			
4	310990	GEM 4	08956-1453			
5	310991	GEM 5	08956-1456			
6	310992	GEM 6	08956-1459			
7	311330	GEM 7	08968-1150			
8	311331	GEM 8	08968-1153			
9	311332	GEM 9	08968-1156			
10						

List additional claims on Form MCF114.

Bureau of Land Management  
 Arizona State Office  
[www.az.blm.gov](http://www.az.blm.gov)

ENTERED INTO COMPUTER

AUG 24 2010

No. of Claims: 9 \* \$125 = 1,125  
 Check No: CC Init. SC  
 Receipt No.: 2191259  
 For BLM Use Only



**United States Department of the Interior**  
**Bureau of Land Management**  
 LANDS/RECREATION & PLANNING  
 ONE N CENTRAL AVE  
 PHOENIX, AZ 85004 -2203  
 Phone:

Receipt

No: 2191259

<b>Transaction #:</b> 2261017		<b>ENTERED INTO COMPUTER</b>
<b>Date of Transaction:</b> 08/16/2010		
<b>CUSTOMER:</b>	G MONTGOMERY PO BOX 2697 SAINT JOHNS, AZ 85936-2697 US	<i>m</i> <b>AUG 24 2010</b>

LINE #	QTY	DESCRIPTION	REMARKS	UNIT PRICE	TOTAL
1	1.00	LOCATABLE MINERALS / MINING CLAIMS-NOT NEW-UNADJUD, ONE AUTH NO. ONLY / MINING CLAIM MONEY RECEIVED CASES: AMC310982/\$1260.00	MAINT (9) 2011	- n/a -	1260.00
<b>TOTAL:</b>					<b>\$1,260.00</b>

PAYMENT INFORMATION			
NOTE: Items will appear on credit card statement as "Bureau of Land Mgmt CO".			
1	AMOUNT:	1260.00	POSTMARKED: N/A
	TYPE:	CREDIT CARD	RECEIVED: 08/16/2010
	NAME:	MONTGOMERY, G PO BOX 2697 SAINT JOHNS AZ 85936-2697 US	
	CARD NO:	XXXXXXXXXXXX1003	AUTH CODE: 109278
	NAME ON CARD:	GEORGIA MONTGOMERY	
	EXPIRES:	10/2010	
	SIGNATURE:		

REMARKS

This receipt was generated by the automated BLM Collections and Billing System and is a paper representation of a portion of the official electronic record contained therein.



Amc 310987

Amc 311330

**MAINTENANCE FEE PAYMENT**

Claimant Name: G. Montgomery  
Address: P.O. Box 2697  
City: Saint Johns State: AZ Zip: 85936  
Telephone: 928-337-4667 *N/A*

E-mail address: \_\_\_\_\_  
Signature: G. Montgomery (Agent)

Check here if this is a change of address.

RECEIVED  
BLM AZ STATE OFFICE  
2009 AUG 21 A 9:52  
PHOENIX, ARIZONA  
BLM  
Date  
Stamp

LINE NO.	AMC NUMBER	CLAIM/SITE NAME	COUNTY RECORDER DATA (If available)	TWP	RNG	SEC
1	310987	GEM 1	08956-1444			
2	310988	GEM 2	08956-1447			
3	310989	GEM 3	08946-1450			
4	310990	GEM 4	08956-1453			
5	310991	GEM 5	08956-1456			
6	310992	GEM 6	08956-1459			
7	311330	GEM 7	08968-1150			
8	311331	GEM 8	08968-1153			
9	311332	GEM 9	08968-1156			
10						

List additional claims on Form MCF114.

No. of Claims: 9 x \$<sup>146</sup>125 = 1260.00  
Check No: CC Init. ERG  
Receipt No.: 1983716  
For BLM Use Only

Bureau of Land Management  
Arizona State Office  
[www.az.blm.gov](http://www.az.blm.gov)

**ENTERED INTO COMPUTER**

AUG 24 2009 *PB*

Form: MCF112  
Revised July 2005

This form is available from the Arizona Department of Mines and Mineral Resources and may be reproduced.

**United States Department of the Interior**  
**Bureau of Land Management**  
 BUSINESS & SUPPORT SVCS DIV  
 ONE N CENTRAL AVE SUITE 800  
 PHOENIX, AZ 85004 -4427  
 Phone: (602) 417-9200

Receipt

No: 1983716

<b>Transaction #:</b> 2047799		<b>ENTERED INTO COMPUTER</b>	
<b>Date of Transaction:</b> 08/21/2009			
<b>CUSTOMER:</b>	G MONTGOMERY PO BOX 2697 SAINT JOHNS,AZ 85936-2697 US	AUG 24 2009	<i>JB</i>

LINE #	QTY	DESCRIPTION	REMARKS	UNIT PRICE	TOTAL
1	1.00	LOCATABLE MINERALS / MINING CLAIMS- NOT NEW-UNADJUD,ONE AUTH NO. ONLY / MINING CLAIM MONEY RECEIVED <b>CASES: AMC310987/\$1260.00</b>	2010 MAINT (9)	- n/a -	1260.00
<b>TOTAL:</b>					<b>\$1,260.00</b>

PAYMENT INFORMATION			
NOTE: Items will appear on credit card statement as "Bureau of Land Mgmt CO".			
1	AMOUNT:	1260.00	POSTMARKED: N/A
	TYPE:	CREDIT CARD	RECEIVED: 08/21/2009
	NAME:	MONTGOMERY, G PO BOX 2697 SAINT JOHNS AZ 85936-2697 US	
	CARD NO:	XXXXXXXXXXXX9483	AUTH CODE: 02172A
	NAME ON CARD:	GEORGIA A MONTGOMERY	
	EXPIRES:	10/2011	
	SIGNATURE:		

REMARKS

This receipt was generated by the automated BLM Collections and Billing System and is a paper representation of a portion of the official electronic record contained therein.

*Lead*

310987 - 310992      310987  
 311330 - 311332      311330

LR2000 Production

# CBS Export Results Report

**Case Recordation**

- View
- Mining Claims**
- View/Update
- Mass Owner
- Mass Action
- Status**
- View
- LLD / Land**
- View LLD
- Customer Name**
- New
- View/Update

**Transaction Rpts**

- Mass Upd Report
- MC CBS Export
- CBS Import Rpt
- Data Scan
- Case Scan
- Administration**
- My Permissions
- Decode Tables



Switch Screen

**Function Keys**

- |        |         |
|--------|---------|
| Alt <- | Back    |
| Alt -> | Forward |

Include Resolved Records

*Record Status*

- Error Records (E/M/I)
- Accepted Records (A/W)
- "On Hold" Records (H)
- All Records (for s/n or receipt nr)
- Exported, No Results From CBS
- New (not yet exported)

*Search Criteria Responsible Area (*

Enter export Date (mm/dd/yyyy)

Serial Number match (optional)

Receipt Nr (optional)

Export Nr (exclusive)

LR2000 User (defaults to login)

- User (U,X)
- Programmer (I)
- All (U,P,X)

Query

Reset

User Gu

Resend?	Export Nr	A/D	Serial Nr	Mult	Code	\$ Amount	Remarks	Receipt Nr	LR2000 User	#Msg	Resolved?
<input type="checkbox"/>	2373504	A	AMC310987		682	140.00	2010	1983716	PAULINEB		<input type="checkbox"/>
<input type="checkbox"/>	2373505	A	AMC310988		682	140.00	2010	1983716	PAULINEB		<input type="checkbox"/>
<input type="checkbox"/>	2373506	A	AMC310989		682	140.00	2010	1983716	PAULINEB		<input type="checkbox"/>
<input type="checkbox"/>	2373507	A	AMC310990		682	140.00	2010	1983716	PAULINEB		<input type="checkbox"/>
<input type="checkbox"/>	2373508	A	AMC310991		682	140.00	2010	1983716	PAULINEB		<input type="checkbox"/>
<input type="checkbox"/>	2373509	A	AMC310992		682	140.00	2010	1983716	PAULINEB		<input type="checkbox"/>
<input type="checkbox"/>	2373521	A	AMC311330		682	140.00	2010	1983716	PAULINEB		<input type="checkbox"/>
<input type="checkbox"/>	2373522	A	AMC311331		682	140.00	2010	1983716	PAULINEB		<input type="checkbox"/>
<input type="checkbox"/>	2373523	A	AMC311332		682	140.00	2010	1983716	PAULINEB		<input type="checkbox"/>



AMC 310987

AMC 311330

**MAINTENANCE FEE PAYMENT**

Claimant Name: G. Montgomery

Address: P.O. Box 2697

City: Saint Johns State: AZ Zip: 85936

Telephone: 928-337-4667

E-mail address: \_\_\_\_\_

Signature: G. Montgomery (signature)

Check here if this is a change of address.

RECEIVED  
BLM, AZ STATE OFFICE  
2008 AUG -6 A 11: 03  
PHOENIX, AZ  
BLM  
Date  
Stamp

LINE NO.	AMC NUMBER	CLAIM/SITE NAME	COUNTY RECORDER DATA (If available)	TWP	RNG	SEC
1	<sup>729</sup> <del>310987</del>	GEM 1	08956-1444	18	19S	16E
2	310988	GEM 2	08956-1447	18	19S	16E
3	310989	GEM 3	08946-1450	18	19S	16E
4	310990	GEM 4	08956-1453	18	19S	16E
5	310991	GEM 5	08956-1456	19	19S	16E
6	310992	GEM 6	08956-1459	19	19S	16E
7	311330	GEM 7	08968-1150	17	19S	16E
8	311331	GEM 8	08968-1153	17	19S	16E
9	311332	GEM 9	08968-1156	17	19S	16E
10	<b>ENTERED INTO COMPUTER</b>					

SEP 02 2008 11:13

List additional claims on Form MCF114.

Bureau of Land Management  
Arizona State Office  
www.az.blm.gov

No. of Claims: 9 x \$125 = 1125.00  
 Check No.: \_\_\_\_\_ Init. SBg  
 Receipt No.: \_\_\_\_\_  
 For BLM Use Only

Form: MCF112  
Revised July 2005

United States Department of the Interior  
 Bureau of Land Management  
 BUSINESS & SUPPORT SVCS DIV  
 ONE N CENTRAL AVE SUITE 800  
 PHOENIX, AZ 85004 -4427  
 Phone: (602) 417-9200

Receipt

No: 1755188

Transaction #: 1812568		<b>ENTERED INTO COMPUTER</b>	
Date of Transaction: 08/06/2008			
CUSTOMER:	G MONTGOMERY PO BOX 2697 SAINT JOHNS, AZ 85936	SEP 02 2008	<i>yB to VERIFIED</i>

LINE #	QTY	DESCRIPTION	REMARKS	UNIT PRICE	TOTAL
1	1.00	LOCATABLE MINERALS / MINING CLAIMS-NOT NEW-UNADJUD, ONE AUTH NO. ONLY / MINING CLAIM MONEY RECEIVED (455) CASES: AMC310988/\$1125.00	MAINT 2009	- n/a -	1125.00
<b>TOTAL:</b>					<b>\$1,125.00</b>

PAYMENT INFORMATION			
NOTE: Items will appear on credit card statement as "Bureau of Land Mgmt CO".			
1	AMOUNT:	\$1,125.00	POSTMARKED: N/A
	TYPE:	CREDIT CARD	RECEIVED: 08/06/2008
	NAME:	MONTGOMERY, G PO BOX 2697 SAINT JOHNS AZ 85936	
	CARD NO:	XXXXXXXXXXXX6126	AUTH CODE: 13460B
	NAME ON CARD:	MONTGOMERY/G E	
	EXPIRES:	02/28/2009	
	SIGNATURE:		

REMARKS

This receipt was generated by the automated BLM Collections and Billing System and is a paper representation of a portion of the official electronic record contained therein.



AMC 310987  
AMC 311330

**MAINTENANCE FEE PAYMENT**

BUREAU OF LAND MANAGEMENT  
222 N CENTRAL AVENUE  
PHOENIX, AZ 85004  
602-417-9200  
www.az.blm.gov

Mining Claim Maintenance Fee Payment of \$125 per claim/site is due on or before September 1, 2007, in lieu of assessment work for the upcoming assessment year beginning September 1 of the year noted above.

RECEIVED  
BLM, AZ STATE OFFICE  
2007 AUG 13 A 9: 01  
PHOENIX, ARIZONA  
BLM Date Stamp

AMC NUMBER	CLAIM/SITE NAME	COUNTY RECORDER DATA	SEC	TWP	RNG
310987	GEM 1	08956-1444	18	19S	16E
310988	GEM 2	08956-1447	18	19S	16E
310989	GEM 3	08946-1450	18	19S	16E
310990	GEM 4	08956-1453	18	19S	16E
310991	GEM 5	08956-1456	19	19S	16E
310992	GEM 6	08956-1459	19	19S	16E
311330	GEM 7	08968-1150	17	19S	16E
311331	GEM 8	08968-1153	17	19S	16E
311332	GEM 9	08968-1156	17	19S	16E

List additional claims on the reverse side of this form.

Check here if this is a change of address.

CLAIMANT NAME: G. Montgomery  
 ADDRESS: P.O. Box 2697  
 CITY: Saint Johns STATE: AZ ZIP: 85936  
 PHONE: 928-337-4667  
 SIGNATURE: G. Montgomery (agent)  
 Claimant or agent must sign to record with the County.

No of Claims: 9 x \$125 = 1,125-  
 Check No: 22431 Init: FMC  
 Receipt No: 1541985  
 FOR BLM USE ONLY  
 RE 8/17/07



**United States Department of the Interior**  
**Bureau of Land Management**  
 BUSINESS & SUPPORT SVCS DIV  
 ONE N CENTRAL AVE SUITE 800  
 PHOENIX, AZ 85004 -4427  
 Phone: (602) 417-9200

Receipt

No: 1541985

<b>Transaction #:</b> 1593335	
<b>Date of Transaction:</b> 08/13/2007	
<b>CUSTOMER:</b>	NORMAN MONTGOMERY BOX 941 COOLIDGE, AZ 85228

LINE #	QTY	DESCRIPTION	REMARKS	UNIT PRICE	TOTAL
1	1.00	LOCATABLE MINERALS / MINING CLAIMS- NOT NEW-UNADJUD, ONE AUTH NO. ONLY / MINING CLAIM MONEY RECEIVED (455) <b>CASES: AMC310988/\$1125.00</b>	MAINT 2008/9	- n/a -	1125.00
<b>TOTAL:</b>					<b>\$1,125.00</b>

PAYMENT INFORMATION			
1	AMOUNT:	\$1,125.00	POSTMARKED: N/A
	TYPE:	CHECK	RECEIVED: 08/13/2007
	CHECK NO:	22431	
	NAME:	MONTGOMERY, NORMAN BOX 941 COOLIDGE AZ 85228	

REMARKS

This receipt was generated by the automated BLM Collections and Billing System and is a paper representation of a portion of the official electronic record contained therein.



AMC 310987  
 AMC 311330  
~~AMC 311330~~

**MAINTENANCE FEE PAYMENT**

BUREAU OF LAND MANAGEMENT  
 222 N CENTRAL AVENUE  
 PHOENIX, AZ 85004  
 602-417-9200  
 www.az.blm.gov

Mining Claim Maintenance Fee Payment of \$125 per claim/site is due on or before September 1, 2006, in lieu of assessment work for the upcoming assessment year beginning September 1 of the year noted above.

RECEIVED  
 B.L.M. AZ STATE OFFICE  
 2006 AUG 21 A 9:51  
 PHOENIX, ARIZONA  
 BLM Date Stamp

AMC NUMBER	CLAIM/SITE NAME	COUNTY RECORDER DATA	SEC	TWP	RNG
310987	GEM 1	08956-1444	18	19S	16E
310988	GEM 2	08956-1447	18	19S	16E
310989	GEM 3	08946-1450	18	19S	16E
310990	GEM 4	08956-1453	18	19S	16E
310991	GEM 5	08956-1456	19	19S	16E
310992	GEM 6	08956-1459	19	19S	16E
311330	GEM 7	08968-1150	17	19S	16E
311331	GEM 8	08968-1153	17	19S	16E
311332	GEM 9	08968-1156	17	19S	16E

List additional claims on the reverse side of this form.

Check here if this is a change of address.

CLAIMANT NAME: G. Montgomery  
 ADDRESS: P.O. Drawer 2697  
 CITY: Saint Johns STATE: AZ ZIP: 85936  
 PHONE: 928-337-4667  
 SIGNATURE: \_\_\_\_\_

No of Claims: 9 x \$125 = 1,125.00  
 Check No: 8034 Init: SC  
 Receipt No: 1339067  
 FOR BLM USE ONLY  
 RE 8/25/06  
 ENTERED IN COMPUTER

Claimant or agent must sign to record with the County.





**United States Department of the Interior**  
**Bureau of Land Management**  
 BUSINESS & SUPPORT SVCS DIV  
 ONE N CENTRAL AVE  
 PHOENIX, AZ 85004 -2203  
 Phone: (602) 417-9200

Receipt

No: 1339067

<b>Transaction #:</b> 1384240	
<b>Date of Transaction:</b> 08/21/2006	
<b>CUSTOMER:</b>	G MONTOMERY P O DRAWER 2697 SAINT JOHNS,AZ 85936

LINE #	QTY	DESCRIPTION	REMARKS	UNIT PRICE	TOTAL
1	1.00	LOCATABLE MINERALS / MINING CLAIMS-NOT NEW-UNADJUD,ONE AUTH NO. ONLY / MINING CLAIM MONEY RECEIVED (455) <b>CASES: AMC310987/\$1125.00</b>	MAINT 2007 (9)	- n/a -	1125.00
<b>TOTAL:</b>					<b>\$1,125.00</b>

PAYMENT INFORMATION			
1	AMOUNT:	\$1,125.00	POSTMARKED: N/A
	TYPE:	CHECK	RECEIVED: 08/21/2006
	CHECK NO:	8034	
	NAME:	MONTOMERY, G P O DRAWER 2697 SAINT JOHNS AZ 85936	

REMARKS

This receipt was generated by the automated BLM Collections and Billing System and is a paper representation of a portion of the official electronic record contained therein.

AMC 311330

AMC 310987

**MAINTENANCE FEE PAYMENT**

BUREAU OF LAND MANAGEMENT  
222 N CENTRAL AVENUE  
PHOENIX, AZ 85004  
602-417-9200  
www.az.blm.gov

Mining Claim Maintenance Fee Payment of \$125 per claim/site is due on or before September 1, 2005, in lieu of assessment work for the upcoming assessment year beginning September 1 of the year noted above.

RECEIVED  
B.L.M. AZ STATE OFFICE  
2005 JUL 12 P 3:30  
PHOENIX, ARIZONA  
BLM Date Stamp

AMC NUMBER	CLAIM/SITE NAME	COUNTY RECORDER DATA	SEC	TWP	RNG
310987	GEM 1	D8956-1444	18	19S	16E
310988	GEM 2	D8956-1447	18	19S	16E
310989	GEM 3	D8946-1450	18	19S	16E
310990	GEM 4	D8956-1453	18	19S	16E
310991	GEM 5	D8956-1456	19	19S	16E
310992	GEM 6	D8956-1459	19	19S	16E
311330	GEM 7	D8968-1150	17	19S	16E
311331	GEM 8	D8968-1153	17	19S	16E
311332	GEM 9	D8968-1156	17	19S	16E

List additional claims on the reverse side of this form.

Check here if this is a change of address.

CLAIMANT NAME: G. Montecore  
ADDRESS: P.O. Box 2197  
CITY: Saint Johns STATE: AZ ZIP: 85936  
PHONE: 928-337-4667  
SIGNATURE: [Signature]

No of Claims: 9 x \$125 = 1,125  
 Check No: #1512, cc #1116 Init: AMC  
 Receipt No: 1103834  
 FOR BLM USE ONLY

Claimant or agent must sign to record with the County.

FORM APPROVED OMB NO. 1004-0114  
Expires: December 31, 2006

AZ-3850-2  
(July 2004)

ENTERED IN COUNTY RECORDS  
25 8/10/05



**United States Department of the Interior**  
**Bureau of Land Management**  
 BUSINESS & SUPPORT SVCS DIV  
 222 N CENTRAL AVE  
 PHOENIX, AZ 85004 -2203  
 Phone: (602) 417-9200

Receipt	
No:	1108834

Transaction #: 1147516	
Date of Transaction: 07/12/2005	
CUSTOMER:	GEORGIA MONTGOMERY YELLOW ROCK CORP BOX 2697 ST JOHNS, AZ 85936
	AMC 311330 AMC 310987

LINE #	QTY	DESCRIPTION	REMARKS	UNIT PRICE	TOTAL
1	1.00	LOCATABLE MINERALS / MINING CLAIMS-NOT NEW-UNADJUD, ONE AUTH NO. ONLY / MINING CLAIM MONEY RECEIVED (455) CASES: AMC310987/\$1125.00	MAINT 2006/9	- n/a -	1125.00
<b>TOTAL:</b>					<b>\$1,125.00</b>

PAYMENT INFORMATION			
1	AMOUNT:	\$900.00	POSTMARKED: N/A
	TYPE:	CHECK	RECEIVED: 07/12/2005
	CHECK NO:	1512	
	NAME:	YELLOW ROCK CORP MONTGOMERY, GEORGIA BOX 2697 ST JOHNS AZ 85936	
2	AMOUNT:	\$225.00	POSTMARKED: N/A
	TYPE:	CHECK	RECEIVED: 07/12/2005
	CHECK NO:	1116	
	NAME:	YELLOW ROCK CORP MONTGOMERY, GEORGIA BOX 2697 ST JOHNS AZ 85936	

REMARKS

This receipt was generated by the automated BLM Collections and Billing System and is a paper representation of a portion of

COMPUTER GENERATED

*[Handwritten Signature]* 5/9/05



310987  
311330  
Sc

MAINTENANCE FEE PAYMENT Sept. 01, 2005

\$100.00 MAINTENANCE FEE PAYMENT DUE ON OR BEFORE AUGUST 31, 19  
IN LIEU OF ASSESSMENT WORK FOR THE UPCOMING ASSESSMENT  
YEAR BEGINNING SEPTEMBER 1 OF THE YEAR NOTED ABOVE.

BUREAU OF LAND MANAGEMENT  
ARIZONA STATE OFFICE  
222 NORTH CENTRAL AVENUE  
PHOENIX, AZ 85004-2003

CL# 1505 # 926214  
COUNT: 9 \$ 1125.00 INT: MC  
FOR OFFICIAL USE ONLY

THE CLAIMS ARE SITUATED IN Pima COUNTY, ARIZONA.

BLM SERIAL NUMBERS NAMES OF CLAIMS OR SITES  
A MC 310987 THRU A MC 310992 GEM 1 thru 6  
COUNTY BOOK/DOCKET \_\_\_\_\_, PAGE(S) OR FEE NO(S) \_\_\_\_\_

A MC 311330 THRU A MC 311332 GEM 7 thru 9  
COUNTY BOOK/DOCKET 08956 PAGE(S) OR FEE NO(S) 1444, 1447, 1450,  
08968 1453, 1456, 1459,  
(OR) IF NOT CONSECUTIVE NUMBERS LIST SEPARATELY BELOW: 1150, 1153, 1156.

BLM SERIAL NUMBERS	NAME OF CLAIMS/SITES	BOOK/DOCKET & PAGE OR FEE NUMBER
A MC <u>310987</u>	<u>GEM 1</u>	<u>08956 - 1444</u>
A MC <u>310988</u>	<u>GEM 2</u>	<u>08956 - 1447</u>
A MC <u>310989</u>	<u>GEM 3</u>	<u>08946 - 1450</u>
A MC <u>310990</u>	<u>GEM 4</u>	<u>08956 - 1453</u>
A MC <u>310991</u>	<u>GEM 5</u>	<u>08956 - 1456</u>
A MC <u>310992</u>	<u>GEM 6</u>	<u>08956 - 1459</u>
A MC <u>311330</u>	<u>GEM 7</u>	<u>08968 - 1150</u>
A MC <u>311331</u>	<u>GEM 8</u>	<u>08968 - 1153</u>
A MC <u>311332</u>	<u>GEM 9</u>	<u>08968 - 1156</u>
A MC _____	_____	_____
A MC _____	_____	_____
A MC _____	_____	_____

CLAIMANT'S NAME: G. Montgomery (Agent)  
ADDRESS: P.O. Box 2697 CITY: Saint Johns STATE: AZ

CHECK HERE IF THIS IS A CHANGE OF ADDRESS PHONE: 928 337-4667 89536

SIGNATURE: G. Montgomery  
TO RECORD WITH THE COUNTY, ONE CLAIMANT OR THE AGENT MUST SIGN

LIST ALL ADDITIONAL OWNERS ON REVERSE SIDE OF THIS FORM

FOR OFFICIAL USE ONLY  
ENTERED INTO COMPUTER: 8/31/04 AB Sc  
DATE INITIALS VERIFIED

RECEIVED  
B.L.M. AZ STATE OFFICE  
AUG 14 2004  
12:51 PM

43 CFR 3833.0-5(e) (August 30, 1994) REQUIRES THAT THE NAMES OF ALL OF THE OWNERS AND THEIR CURRENT ADDRESSES SHALL BE IDENTIFIED ON ALL INSTRUMENTS REQUIRED TO BE RECORDED OR FILED BY THE REGULATIONS, 43 CFR SUBPART 3833.

CLAIMANT'S NAME: Yellow Rock Corporation  
ADDRESS: P.O. Box 614 CITY: Sandwich STATE: MA  
 CHECK HERE IF THIS PHONE: (978) 337-4667 ZIP: 01936 IS  
CHANGE OF ADDRESS

CLAIMANT'S NAME: \_\_\_\_\_  
ADDRESS: \_\_\_\_\_ CITY: \_\_\_\_\_ STATE: \_\_\_\_\_  
 CHECK HERE IF THIS PHONE: ( ) ZIP: \_\_\_\_\_ IS  
CHANGE OF ADDRESS

CLAIMANT'S NAME: \_\_\_\_\_  
ADDRESS: \_\_\_\_\_ CITY: \_\_\_\_\_ STATE: \_\_\_\_\_  
 CHECK HERE IF THIS PHONE: ( ) ZIP: \_\_\_\_\_ IS  
CHANGE OF ADDRESS

CLAIMANT'S NAME: \_\_\_\_\_  
ADDRESS: \_\_\_\_\_ CITY: \_\_\_\_\_ STATE: \_\_\_\_\_  
 CHECK HERE IF THIS PHONE: ( ) ZIP: \_\_\_\_\_ IS  
CHANGE OF ADDRESS

CLAIMANT'S NAME: \_\_\_\_\_  
ADDRESS: \_\_\_\_\_ CITY: \_\_\_\_\_ STATE: \_\_\_\_\_  
 CHECK HERE IF THIS PHONE: ( ) ZIP: \_\_\_\_\_ IS  
CHANGE OF ADDRESS

CLAIMANT'S NAME: \_\_\_\_\_  
ADDRESS: \_\_\_\_\_ CITY: \_\_\_\_\_ STATE: \_\_\_\_\_  
 CHECK HERE IF THIS PHONE: ( ) ZIP: \_\_\_\_\_ IS  
CHANGE OF ADDRESS

CLAIMANT'S NAME: \_\_\_\_\_  
ADDRESS: \_\_\_\_\_ CITY: \_\_\_\_\_ STATE: \_\_\_\_\_  
 CHECK HERE IF THIS PHONE: ( ) ZIP: \_\_\_\_\_ IS  
CHANGE OF ADDRESS

CLAIMANT'S NAME: \_\_\_\_\_  
ADDRESS: \_\_\_\_\_ CITY: \_\_\_\_\_ STATE: \_\_\_\_\_  
 CHECK HERE IF THIS PHONE: ( ) ZIP: \_\_\_\_\_ IS  
CHANGE OF ADDRESS



**United States Department of the Interior**  
**Bureau of Land Management**  
 BUSINESS & SUPPORT SVCS DIV  
 222 N CENTRAL AVE  
 PHOENIX, AZ 85004 -2203  
 Phone: (602) 417-9200

Receipt	
No:	926214

<b>Transaction #:</b> 960403
<b>Date of Transaction:</b> 08/11/2004
<b>CUSTOMER:</b> G MONTGOMERY YELLOW ROCK CORP BOX 2697 ST JOHNS,AZ 89536

LINE #	QTY	DESCRIPTION	REMARKS	UNIT PRICE	TOTAL
1	1.00	LOCATABLE MINERALS / MINING CLAIMS-NOT NEW-UNADJUD,ONE AUTH NO. ONLY / MINING CLAIM MONEY RECEIVED (455) <b>CASES:</b> AMC310987/\$1125.00	MAINT 2005/9	- n/a -	1125.00
<b>TOTAL:</b>					<b>\$1,125.00</b>

PAYMENT INFORMATION			
1	AMOUNT:	\$1,125.00	POSTMARKED: N/A
	TYPE:	CHECK	RECEIVED: 08/11/2004
	CHECK NO:	1505	
	NAME:	YELLOW ROCK CORP MONTGOMERY, G BOX 2697 ST JOHNS AZ 89536	

REMARKS

This receipt was generated by the automated BLM Collections and Billing System and is a paper representation of a portion of the official electronic record contained therein.

AMC 310987

AMC 311330

MAINTENANCE FEE PAYMENT Sept. 01, 2004

\$100.00 MAINTENANCE FEE PAYMENT DUE ON OR BEFORE ~~AUGUST 31, 19~~  
IN LIEU OF ASSESSMENT WORK FOR THE UPCOMING ASSESSMENT  
YEAR BEGINNING SEPTEMBER 1 OF THE YEAR NOTED ABOVE.

BUREAU OF LAND MANAGEMENT  
ARIZONA STATE OFFICE  
222 NORTH CENTRAL AVENUE  
PHOENIX, AZ 85004-2003

#727034 cr. #4605  
COUNT: 9 \$ 900.00 INT: AMC  
FOR OFFICIAL USE ONLY

THE CLAIMS ARE SITUATED IN Pima COUNTY, ARIZONA.

BLM SERIAL NUMBERS

NAMES OF CLAIMS OR SITES

A MC 310987 THRU A MC 310992 GEM 1 thru 6  
COUNTY BOOK/DOCKET \_\_\_\_\_, PAGE(S) OR FEE NO(S) \_\_\_\_\_

A MC 311330 THRU A MC 311332 GEM 7 thru 9  
COUNTY BOOK/DOCKET 08956, PAGE(S) OR FEE NO(S) 1444, 1447-1450  
08968 1453, 1456-1459

(OR) IF NOT CONSECUTIVE NUMBERS LIST SEPARATELY BELOW: 1150-1153-1156  
COUNTY

BLM SERIAL NUMBERS	NAME OF CLAIMS/SITES	BOOK/DOCKET & PAGE OR FEE NUMBER
A MC <u>310987</u>	<u>GEM 1</u>	<u>08956-1444</u>
A MC <u>310988</u>	<u>GEM 2</u>	<u>08956-1447</u>
A MC <u>310989</u>	<u>GEM 3</u>	<u>08946-1450</u>
A MC <u>310990</u>	<u>GEM 4</u>	<u>08956-1453</u>
A MC <u>310991</u>	<u>GEM 5</u>	<u>08956-1456</u>
A MC <u>310992</u>	<u>GEM 6</u>	<u>08956-1459</u>
A MC <u>311330</u>	<u>GEM 7</u>	<u>08968-1150</u>
A MC <u>311331</u>	<u>GEM 8</u>	<u>08968-1153</u>
A MC <u>311332</u>	<u>GEM 9</u>	<u>08968-1156</u>
A MC _____	_____	_____
A MC _____	_____	_____
A MC _____	_____	_____

CLAIMANT'S NAME: G. Montgomery Agent

ADDRESS: P.O. Box 614 CITY: Sonoita STATE: AZ

CHECK HERE IF THIS IS A CHANGE OF ADDRESS PHONE: 928 337-4667 ZIP: 85637

SIGNATURE: G. Montgomery  
TO RECORD WITH THE COUNTY, ONE CLAIMANT OR THE AGENT MUST SIGN

RECEIVED  
B.L.M. AZ STATE OFFICE  
TIME STAMP  
2003 AUG 11 A 8:59

LIST ALL ADDITIONAL OWNERS ON REVERSE SIDE OF THIS FORM

FOR OFFICIAL USE ONLY  
ENTERED INTO COMPUTER: 8/12/03 RWE  
DATE INITIALS VERIFIED

43 CFR 3833.0-5(e) (August 30, 1994) REQUIRES THAT THE NAMES OF ALL OF THE OWNERS AND THEIR CURRENT ADDRESSES SHALL BE IDENTIFIED ON ALL INSTRUMENTS REQUIRED TO BE RECORDED OR FILED BY THE REGULATIONS, 43 CFR SUBPART 3833.

CLAIMANT'S NAME: Fellow Rock Corporation  
ADDRESS: P.O. Box 614 CITY: Sonora STATE: AZ  
 CHECK HERE IF THIS PHONE: (98) 357-4667 ZIP: 85637 IS  
CHANGE OF ADDRESS

CLAIMANT'S NAME: \_\_\_\_\_  
ADDRESS: \_\_\_\_\_ CITY: \_\_\_\_\_ STATE: \_\_\_\_\_  
 CHECK HERE IF THIS PHONE: ( ) \_\_\_\_\_ ZIP: \_\_\_\_\_ IS  
CHANGE OF ADDRESS

CLAIMANT'S NAME: \_\_\_\_\_  
ADDRESS: \_\_\_\_\_ CITY: \_\_\_\_\_ STATE: \_\_\_\_\_  
 CHECK HERE IF THIS PHONE: ( ) \_\_\_\_\_ ZIP: \_\_\_\_\_ IS  
CHANGE OF ADDRESS

CLAIMANT'S NAME: \_\_\_\_\_  
ADDRESS: \_\_\_\_\_ CITY: \_\_\_\_\_ STATE: \_\_\_\_\_  
 CHECK HERE IF THIS PHONE: ( ) \_\_\_\_\_ ZIP: \_\_\_\_\_ IS  
CHANGE OF ADDRESS

CLAIMANT'S NAME: \_\_\_\_\_  
ADDRESS: \_\_\_\_\_ CITY: \_\_\_\_\_ STATE: \_\_\_\_\_  
 CHECK HERE IF THIS PHONE: ( ) \_\_\_\_\_ ZIP: \_\_\_\_\_ IS  
CHANGE OF ADDRESS

CLAIMANT'S NAME: \_\_\_\_\_  
ADDRESS: \_\_\_\_\_ CITY: \_\_\_\_\_ STATE: \_\_\_\_\_  
 CHECK HERE IF THIS PHONE: ( ) \_\_\_\_\_ ZIP: \_\_\_\_\_ IS  
CHANGE OF ADDRESS

CLAIMANT'S NAME: \_\_\_\_\_  
ADDRESS: \_\_\_\_\_ CITY: \_\_\_\_\_ STATE: \_\_\_\_\_  
 CHECK HERE IF THIS PHONE: ( ) \_\_\_\_\_ ZIP: \_\_\_\_\_ IS  
CHANGE OF ADDRESS

CLAIMANT'S NAME: \_\_\_\_\_  
ADDRESS: \_\_\_\_\_ CITY: \_\_\_\_\_ STATE: \_\_\_\_\_  
 CHECK HERE IF THIS PHONE: ( ) \_\_\_\_\_ ZIP: \_\_\_\_\_ IS  
CHANGE OF ADDRESS



**United States Department of the Interior**  
**Bureau of Land Management**  
 BUSINESS & SUPPORT SVCS DIV  
 222 N CENTRAL AVE  
 PHOENIX, AZ 85004 -2203  
 Phone: (602) 417-9200

Receipt	
No:	727034

<b>Transaction #:</b> 756364
<b>Date of Transaction:</b> 08/11/2003
<b>CUSTOMER:</b> G MONTGOMERY BOX 614 SONOITA, AZ 85637

LINE #	QTY	DESCRIPTION	REMARKS	UNIT PRICE	TOTAL
1	1.00	LOCATABLE MINERALS / MINING CLAIMS-NOT NEW-UNADJUD, ONE AUTH NO. ONLY / MINING CLAIM MONEY RECEIVED (455) <b>CASES: AMC310987/\$900.00</b>	MAINT 2004 (9)	- n/a -	900.00
<b>TOTAL:</b>					<b>\$900.00</b>

PAYMENT INFORMATION			
1	AMOUNT:	\$900.00	POSTMARKED: N/A
	TYPE:	CHECK	RECEIVED: 08/11/2003
	CHECK NO:	4605	
	NAME:	MONTGOMERY, G BOX 614 SONOITA AZ 85637	

REMARKS

This receipt was generated by the automated BLM Collections and Billing System and is a paper representation of a portion of the official electronic record contained therein.







43 CFR 3833.0-5(e) (August 30, 1994) REQUIRES THAT THE NAMES OF ALL OF THE OWNERS AND THEIR CURRENT ADDRESSES SHALL BE IDENTIFIED ON ALL INSTRUMENTS REQUIRED TO BE RECORDED OR FILED BY THE REGULATIONS, 43 CFR SUBPART 3833.

CLAIMANT'S NAME: Yellow Rock Corporation  
ADDRESS: P.O. Box 634 CITY: Seneca STATE: WV  
 CHECK HERE IF THIS PHONE: ( ) ZIP: 25637 IS  
CHANGE OF ADDRESS

CLAIMANT'S NAME: \_\_\_\_\_  
ADDRESS: \_\_\_\_\_ CITY: \_\_\_\_\_ STATE: \_\_\_\_\_  
 CHECK HERE IF THIS PHONE: ( ) ZIP: \_\_\_\_\_ IS  
CHANGE OF ADDRESS

CLAIMANT'S NAME: \_\_\_\_\_  
ADDRESS: \_\_\_\_\_ CITY: \_\_\_\_\_ STATE: \_\_\_\_\_  
 CHECK HERE IF THIS PHONE: ( ) ZIP: \_\_\_\_\_ IS  
CHANGE OF ADDRESS

CLAIMANT'S NAME: \_\_\_\_\_  
ADDRESS: \_\_\_\_\_ CITY: \_\_\_\_\_ STATE: \_\_\_\_\_  
 CHECK HERE IF THIS PHONE: ( ) ZIP: \_\_\_\_\_ IS  
CHANGE OF ADDRESS

CLAIMANT'S NAME: \_\_\_\_\_  
ADDRESS: \_\_\_\_\_ CITY: \_\_\_\_\_ STATE: \_\_\_\_\_  
 CHECK HERE IF THIS PHONE: ( ) ZIP: \_\_\_\_\_ IS  
CHANGE OF ADDRESS

CLAIMANT'S NAME: \_\_\_\_\_  
ADDRESS: \_\_\_\_\_ CITY: \_\_\_\_\_ STATE: \_\_\_\_\_  
 CHECK HERE IF THIS PHONE: ( ) ZIP: \_\_\_\_\_ IS  
CHANGE OF ADDRESS

CLAIMANT'S NAME: \_\_\_\_\_  
ADDRESS: \_\_\_\_\_ CITY: \_\_\_\_\_ STATE: \_\_\_\_\_  
 CHECK HERE IF THIS PHONE: ( ) ZIP: \_\_\_\_\_ IS  
CHANGE OF ADDRESS

CLAIMANT'S NAME: \_\_\_\_\_  
ADDRESS: \_\_\_\_\_ CITY: \_\_\_\_\_ STATE: \_\_\_\_\_  
 CHECK HERE IF THIS PHONE: ( ) ZIP: \_\_\_\_\_ IS  
CHANGE OF ADDRESS

**United States Department of the Interior**  
**Bureau of Land Management**  
 BUSINESS & SUPPORT SVCS DIV  
 222 N CENTRAL AVE  
 PHOENIX, AZ 85004 -2203  
 Phone: (602) 417-9200

Receipt	
No:	480232

<b>Transaction #:</b> 502899	
<b>Date of Transaction:</b> 04/19/2002	
<b>CUSTOMER:</b>	GEORGETTE MONTGOMERY BOX 614 SONOITA, AZ 85637

LINE #	QTY	DESCRIPTION	REMARKS	UNIT PRICE	TOTAL
1	1.00	LOCATABLE MINERALS / MINING CLAIMS-NOT NEW-UNADJUD, ONE AUTH NO. ONLY / MINING CLAIM MONEY RECEIVED (455) <b>CASES:</b> AMC310987/\$900.00	MAINT 2003 (9)	- n/a -	900.00
<b>TOTAL:</b>					<b>\$900.00</b>

PAYMENT INFORMATION			
1	<b>AMOUNT:</b>	\$900.00	<b>POSTMARKED:</b> N/A
	<b>TYPE:</b>	CHECK	<b>RECEIVED:</b> 04/19/2002
	<b>CHECK NO:</b>	2593	
	<b>NAME:</b>	MONTGOMERY, GEORGETTE BOX 614 SONOITA AZ 85637	

REMARKS

This receipt was generated by the automated BLM Collections and Billings System and is a paper representation of a portion of the official electronic record contained therein.









43 CFR 3833.0-5(e) (August 30, 1994) REQUIRES THAT THE NAMES OF ALL OF THE OWNERS AND THEIR CURRENT ADDRESSES SHALL BE IDENTIFIED ON ALL INSTRUMENTS REQUIRED TO BE RECORDED OR FILED BY THE REGULATIONS, 43 CFR SUBPART 3833.

CLAIMANT'S NAME: Yellow Rock Corporation  
ADDRESS: P.O. Box 654 CITY: Sonoma STATE: CA  
 CHECK HERE IF THIS PHONE: ( ) ZIP: 95637 IS  
CHANGE OF ADDRESS

CLAIMANT'S NAME: \_\_\_\_\_  
ADDRESS: \_\_\_\_\_ CITY: \_\_\_\_\_ STATE: \_\_\_\_\_  
 CHECK HERE IF THIS PHONE: ( ) ZIP: \_\_\_\_\_ IS  
CHANGE OF ADDRESS

CLAIMANT'S NAME: \_\_\_\_\_  
ADDRESS: \_\_\_\_\_ CITY: \_\_\_\_\_ STATE: \_\_\_\_\_  
 CHECK HERE IF THIS PHONE: ( ) ZIP: \_\_\_\_\_ IS  
CHANGE OF ADDRESS

CLAIMANT'S NAME: \_\_\_\_\_  
ADDRESS: \_\_\_\_\_ CITY: \_\_\_\_\_ STATE: \_\_\_\_\_  
 CHECK HERE IF THIS PHONE: ( ) ZIP: \_\_\_\_\_ IS  
CHANGE OF ADDRESS

CLAIMANT'S NAME: \_\_\_\_\_  
ADDRESS: \_\_\_\_\_ CITY: \_\_\_\_\_ STATE: \_\_\_\_\_  
 CHECK HERE IF THIS PHONE: ( ) ZIP: \_\_\_\_\_ IS  
CHANGE OF ADDRESS

CLAIMANT'S NAME: \_\_\_\_\_  
ADDRESS: \_\_\_\_\_ CITY: \_\_\_\_\_ STATE: \_\_\_\_\_  
 CHECK HERE IF THIS PHONE: ( ) ZIP: \_\_\_\_\_ IS  
CHANGE OF ADDRESS

CLAIMANT'S NAME: \_\_\_\_\_  
ADDRESS: \_\_\_\_\_ CITY: \_\_\_\_\_ STATE: \_\_\_\_\_  
 CHECK HERE IF THIS PHONE: ( ) ZIP: \_\_\_\_\_ IS  
CHANGE OF ADDRESS

CLAIMANT'S NAME: \_\_\_\_\_  
ADDRESS: \_\_\_\_\_ CITY: \_\_\_\_\_ STATE: \_\_\_\_\_  
 CHECK HERE IF THIS PHONE: ( ) ZIP: \_\_\_\_\_ IS  
CHANGE OF ADDRESS

**United States Department of the Interior**  
**Bureau of Land Management**  
 BUSINESS & SUPPORT SVCS DIV  
 222 N CENTRAL AVE  
 PHOENIX, AZ 85004 -2203  
 Phone: (602) 417-9200

Receipt	
No:	480232

<b>Transaction #:</b> 502899	
<b>Date of Transaction:</b> 04/19/2002	
<b>CUSTOMER:</b>	GEORGETTE MONTGOMERY BOX 614 SONOITA, AZ 85637

LINE #	QTY	DESCRIPTION	REMARKS	UNIT PRICE	TOTAL
1	1.00	LOCATABLE MINERALS / MINING CLAIMS-NOT NEW-UNADJUD, ONE AUTH NO. ONLY / MINING CLAIM MONEY RECEIVED (455) <b>CASES:</b> AMC310987/\$900.00	MAINT 2003 (9)	- n/a -	900.00
<b>TOTAL:</b>					<b>\$900.00</b>

PAYMENT INFORMATION			
1	<b>AMOUNT:</b>	\$900.00	<b>POSTMARKED:</b> N/A
	<b>TYPE:</b>	CHECK	<b>RECEIVED:</b> 04/19/2002
	<b>CHECK NO:</b>	2593	
	<b>NAME:</b>	MONTGOMERY, GEORGETTE BOX 614 SONOITA AZ 85637	

REMARKS

This receipt was generated by the automated BLM Collections and Billings System and is a paper representation of a portion of the official electronic record contained therein.



## MAINTENANCE FEE PAYMENT

\$100.00 MAINTENANCE FEE PAYMENT DUE ON OR BEFORE AUGUST 31, 2002  
 IN LIEU OF ASSESSMENT WORK FOR THE UPCOMING ASSESSMENT  
 YEAR BEGINNING SEPTEMBER 1 OF THE YEAR NOTED ABOVE.

BUREAU OF LAND MANAGEMENT  
 ARIZONA STATE OFFICE  
 222 NORTH CENTRAL AVENUE  
 PHOENIX, AZ 85004-2003

COUNT: 9 \$ 900.00 INT: KE  
 FOR OFFICIAL USE ONLY

THE CLAIMS ARE SITUATED IN PIMA COUNTY, ARIZONA.

**BLM SERIAL NUMBERS**

**NAMES OF CLAIMS OR SITES**

A MC 310987 THRU A MC 310992 GEM 1 thru 6  
 COUNTY BOOK/DOCKET \_\_\_\_\_, PAGE(S) OR FEE NO(S) Total payment \$900.00

A MC 311330 THRU A MC 311332 GEM 7 thru 9  
 COUNTY BOOK/DOCKET 08956, PAGE(S) OR FEE NO(S) 1444, 1447, 1450  
08968 1453, 1456, 1459,

(OR) IF NOT CONSECUTIVE NUMBERS LIST SEPARATELY BELOW: 1150 1153 1156

BLM SERIAL NUMBERS	NAME OF CLAIMS/SITES	COUNTY BOOK/DOCKET & PAGE OR FEE NUMBER
A MC <u>310987</u>	<u>GEM 1</u>	<u>08956 - 1444</u>
A MC <u>310988</u>	<u>GEM 2</u>	<u>08956 - 1447</u>
A MC <u>310989</u>	<u>GEM 3</u>	<u>08946 - 1450</u>
A MC <u>310990</u>	<u>GEM 4</u>	<u>08956 - 1453</u>
A MC <u>310991</u>	<u>GEM 5</u>	<u>08956 - 1456</u>
A MC <u>310992</u>	<u>GEM 6</u>	<u>08956 - 1459</u>
A MC <u>311330</u>	<u>GEM 7</u>	<u>08968 - 1150</u>
A MC <u>311331</u>	<u>GEM 8</u>	<u>08968 - 1153</u>
A MC <u>311332</u>	<u>GEM 9</u>	<u>08968 - 1156</u>
A MC _____	_____	_____
A MC _____	_____	_____
A MC _____	_____	_____

CLAIMANT'S NAME: G. MONTGOMERY

ADDRESS: P.O. Box 614 CITY: Sonoita STATE: Az

CHECK HERE IF THIS IS A CHANGE OF ADDRESS PHONE: (520) 250-0942 ZIP: 85637

SIGNATURE: G. Montgomery (AGENT)  
 TO RECORD WITH THE COUNTY, ONE CLAIMANT OR THE AGENT MUST SIGN

TIME STAMP  
 2001 MAY 29 3:23 PM  
 RECEIVED  
 BLM STATE OFFICE

LIST ALL ADDITIONAL OWNERS ON REVERSE SIDE OF THIS FORM

**FOR OFFICIAL USE ONLY**

ENTERED INTO COMPUTER: 6/1/01 Th RE 6/13/01  
 DATE INITIALS VERIFIED

43 CFR 3833.0-5(e) (August 30, 1994) REQUIRES THAT THE NAMES OF ALL OF THE OWNERS AND THEIR CURRENT ADDRESSES SHALL BE IDENTIFIED ON ALL INSTRUMENTS REQUIRED TO BE RECORDED OR FILED BY THE REGULATIONS, 43 CFR SUBPART 3833.

CLAIMANT'S NAME: YELLOW ROCK CORPORATION  
ADDRESS: P.O. Box 614 CITY: Sonoita STATE: AZ  
 CHECK HERE IF THIS PHONE: (520) 403-1252 ZIP: 85637 IS  
CHANGE OF ADDRESS

CLAIMANT'S NAME: \_\_\_\_\_  
ADDRESS: \_\_\_\_\_ CITY: \_\_\_\_\_ STATE: \_\_\_\_\_  
 CHECK HERE IF THIS PHONE: ( ) ZIP: \_\_\_\_\_ IS  
CHANGE OF ADDRESS

CLAIMANT'S NAME: \_\_\_\_\_  
ADDRESS: \_\_\_\_\_ CITY: \_\_\_\_\_ STATE: \_\_\_\_\_  
 CHECK HERE IF THIS PHONE: ( ) ZIP: \_\_\_\_\_ IS  
CHANGE OF ADDRESS

CLAIMANT'S NAME: \_\_\_\_\_  
ADDRESS: \_\_\_\_\_ CITY: \_\_\_\_\_ STATE: \_\_\_\_\_  
 CHECK HERE IF THIS PHONE: ( ) ZIP: \_\_\_\_\_ IS  
CHANGE OF ADDRESS

CLAIMANT'S NAME: \_\_\_\_\_  
ADDRESS: \_\_\_\_\_ CITY: \_\_\_\_\_ STATE: \_\_\_\_\_  
 CHECK HERE IF THIS PHONE: ( ) ZIP: \_\_\_\_\_ IS  
CHANGE OF ADDRESS

CLAIMANT'S NAME: \_\_\_\_\_  
ADDRESS: \_\_\_\_\_ CITY: \_\_\_\_\_ STATE: \_\_\_\_\_  
 CHECK HERE IF THIS PHONE: ( ) ZIP: \_\_\_\_\_ IS  
CHANGE OF ADDRESS

CLAIMANT'S NAME: \_\_\_\_\_  
ADDRESS: \_\_\_\_\_ CITY: \_\_\_\_\_ STATE: \_\_\_\_\_  
 CHECK HERE IF THIS PHONE: ( ) ZIP: \_\_\_\_\_ IS  
CHANGE OF ADDRESS

CLAIMANT'S NAME: \_\_\_\_\_  
ADDRESS: \_\_\_\_\_ CITY: \_\_\_\_\_ STATE: \_\_\_\_\_  
 CHECK HERE IF THIS PHONE: ( ) ZIP: \_\_\_\_\_ IS  
CHANGE OF ADDRESS



**United States Department of the Interior  
Bureau of Land Management**  
BUSINESS & SUPPORT SVCS DIV  
222 N CENTRAL AVE  
PHOENIX, AZ 85004 -2203  
Phone: (602) 417-9200

Receipt	
No:	313328

<b>Transaction #:</b> 330027					
<b>Date of Transaction:</b> 05/29/2001					
CUSTOMER:		YELLOW ROCK CORP PO BOX 614 SONOITA, AZ 85637			
LINE #	QTY	COMMODITY / SUBJECT / ACTION / PRODUCT	REMARKS	UNIT PRICE	TOTAL
1	1.00	LOCATABLE MINERALS / MINING CLAIMS-ACCOUNTS/UNADJUDICATED / MINING CLAIM MONEY RECEIVED (455)		- n/a -	\$900.00
<b>TOTAL:</b>					<b>\$900.00</b>

PAYMENT INFORMATION			
1	AMOUNT:	\$900.00	POSTMARKED: N/A
	TYPE:	CHECK	RECEIVED: 05/29/2001
	CHECK NO:	1449	
	NAME:	YELLOW ROCK CORP PO BOX 614 SONOITA AZ 85637	

REMARKS
MAINT FEE 2001 (9)

CASE SERIAL NUMBER INFORMATION		
TRNS #	LINE #	CASES
330027	1	AMC310987/\$900.00

This receipt was generated by the automated BLM Collections and Billings System and is a paper representation of a portion of the official electronic record contained therein.



## MAINTENANCE FEE PAYMENT

\$100.00 MAINTENANCE FEE PAYMENT DUE ON OR BEFORE AUGUST 31, 2K  
 IN LIEU OF ASSESSMENT WORK FOR THE UPCOMING ASSESSMENT  
 YEAR BEGINNING SEPTEMBER 1 OF THE YEAR NOTED ABOVE.

BUREAU OF LAND MANAGEMENT  
 ARIZONA STATE OFFICE  
 222 NORTH CENTRAL AVENUE  
 PHOENIX, AZ 85004-2003

COUNT: 9 \$900.00 INT: KC  
 FOR OFFICIAL USE ONLY

THE CLAIMS ARE SITUATED IN PIMA COUNTY, ARIZONA.

BLM SERIAL NUMBERS	NAMES OF CLAIMS OR SITES
A MC <u>310987</u> THRU A MC <u>310992</u> COUNTY BOOK/DOCKET _____, PAGE(S) OR FEE NO(S) _____	<u>GEM 1 thru 6</u> <u>Total payment \$900.00</u>
A MC <u>311330</u> THRU A MC <u>311332</u> COUNTY BOOK/DOCKET <u>08956</u> , PAGE(S) OR FEE NO(S) <u>1444, 1447, 1450</u> <u>08968</u>	<u>GEM 7 thru 9</u> <u>1453, 1456, 1459,</u> <u>1150 1153 1156</u>

(OR) IF NOT CONSECUTIVE NUMBERS LIST SEPARATELY BELOW:

BLM SERIAL NUMBERS	NAME OF CLAIMS/SITES	COUNTY BOOK/DOCKET & PAGE OR FEE NUMBER
A MC <u>310987</u>	<u>GEM 1</u>	<u>08956 - 1444</u>
A MC <u>310988</u>	<u>GEM 2</u>	<u>08956 - 1447</u>
A MC <u>310989</u>	<u>GEM 3</u>	<u>08946 - 1450</u>
A MC <u>310990</u>	<u>GEM 4</u>	<u>08956 - 1453</u>
A MC <u>310991</u>	<u>GEM 5</u>	<u>08956 - 1456</u>
A MC <u>310992</u>	<u>GEM 6</u>	<u>08956 - 1459</u>
A MC <u>311330</u>	<u>GEM 7</u>	<u>08968 - 1150</u>
A MC <u>311331</u>	<u>GEM 8</u>	<u>08968 - 1153</u>
A MC <u>311332</u>	<u>GEM 9</u>	<u>08968 - 1156</u>
A MC _____	_____	_____
A MC _____	_____	_____
A MC _____	_____	_____

CLAIMANT'S NAME: G. MONTGOMERY  
 ADDRESS: P.O. Box 614 CITY: Sonoita STATE: Az

CHECK HERE IF THIS IS A CHANGE OF ADDRESS PHONE: (520) 403-1252 ZIP: 85637

SIGNATURE: G. Montgomery (AGENT)  
 TO RECORD WITH THE COUNTY, ONE CLAIMANT OR THE AGENT MUST SIGN

TIME STAMP  
 22 9 25 AUG 2000  
 RECEIVED  
 BLM ARIZONA STATE OFFICE

LIST ALL ADDITIONAL OWNERS ON REVERSE SIDE OF THIS FORM

FOR OFFICIAL USE ONLY

ENTERED INTO COMPUTER: 8-29-00 [Signature] SEP 2000  
 DATE INITIALS VERIFIED



**United States Department of the Interior**  
**Bureau of Land Management**  
 BUSINESS & SUPPORT SVCS DIV  
 222 N CENTRAL AVE  
 PHOENIX, AZ 85004 -2203  
 Phone: (602) 417-9200

Receipt	
No:	176220

<b>Transaction #:</b> 189459					
<b>Date of Transaction:</b> 08/25/2000					
LINE #	QTY	COMMODITY / SUBJECT / ACTION / PRODUCT	REMARKS	UNIT PRICE	TOTAL
1	1	LOCATABLE MINERALS / MINING CLAIMS-ACCOUNTS/UNADJUDICATED / MINING CLAIM MONEY RECEIVED (455)	M AINT 2001 (9)	- n/a -	\$900.00
<b>TOTAL:</b>					<b>\$900.00</b>

PAYMENT INFORMATION			
1	AMOUNT:	\$900.00	POSTMARKED: N/A
	TYPE:	CREDIT CARD	RECEIVED: 08/25/2000
	NAME:	MONTGOMERY, GEORGIA A P.O.BOX 614 SONOITA AZ 85637	
	CARD NO:	XXXXXXXXXXXX0990	AUTH CODE: 005047
	NAME ON CARD:	MONTGOMERY/GEORGIA A	
	EXPIRES:	04/30/2002	
	SIGNATURE:		

REMARKS

CASE SERIAL NUMBER INFORMATION		
TRNS #	LINE #	CASES
189459	1	AMC310987

This receipt was generated by the automated BLM Collections and Billings System and is a paper representation of a portion of the official electronic record contained therein.



## MAINTENANCE FEE PAYMENT

\$100.00 MAINTENANCE FEE PAYMENT DUE ON OR BEFORE AUGUST 31, 1999  
 IN LIEU OF ASSESSMENT WORK FOR THE UPCOMING ASSESSMENT  
 YEAR BEGINNING SEPTEMBER 1 OF THE YEAR NOTED ABOVE.

BUREAU OF LAND MANAGEMENT  
 ARIZONA STATE OFFICE  
 222 NORTH CENTRAL AVENUE  
 PHOENIX, AZ 85004-2003

310987 - 311330

---

COUNT: 9 \$ 900.00 INT: KC  
 FOR OFFICIAL USE ONLY

THE CLAIMS ARE SITUATED IN PIMA COUNTY, ARIZONA.

**BLM SERIAL NUMBERS**

**NAMES OF CLAIMS OR SITES**

A MC 310987 THRU A MC 310992 GEM 1 thru 6  
 COUNTY BOOK/DOCKET \_\_\_\_\_, PAGE(S) OR FEE NO(S) Total payment \$900.00

A MC 311330 THRU A MC 311332 GEM 7 thru 9  
 COUNTY BOOK/DOCKET 08956, PAGE(S) OR FEE NO(S) 1444, 1447, 1450  
08968 1453, 1456, 1459

(OR) IF NOT CONSECUTIVE NUMBERS LIST SEPARATELY BELOW: 1150 1153 1156  
 COUNTY

BLM SERIAL NUMBERS	NAME OF CLAIMS/SITES	BOOK/DOCKET & PAGE OR FEE NUMBER
A MC <u>310987</u>	<u>GEM 1</u>	<u>08956 - 1444</u>
A MC <u>310988</u>	<u>GEM 2</u>	<u>08956 - 1447</u>
A MC <u>310989</u>	<u>GEM 3</u>	<u>08946 - 1450</u>
A MC <u>310990</u>	<u>GEM 4</u>	<u>08956 - 1453</u>
A MC <u>310991</u>	<u>GEM 5</u>	<u>08956 - 1456</u>
A MC <u>310992</u>	<u>GEM 6</u>	<u>08956 - 1459</u>
A MC <u>311330</u>	<u>GEM 7</u>	<u>08968 - 1150</u>
A MC <u>311331</u>	<u>GEM 8</u>	<u>08968 - 1153</u>
A MC <u>311332</u>	<u>GEM 9</u>	<u>08968 - 1156</u>
A MC _____	_____	_____
A MC _____	_____	_____
A MC _____	_____	_____

CLAIMANT'S NAME: G. MONTGOMERY

ADDRESS: P.O. Box 614 CITY: Sonoita STATE: Az

CHECK HERE IF THIS IS A CHANGE OF ADDRESS PHONE: (520) 403-1252 ZIP: 85637

SIGNATURE: G. Montgomery (AGENT)  
 TO RECORD WITH THE COUNTY, ONE CLAIMANT OR THE AGENT MUST SIGN

LIST ALL ADDITIONAL OWNERS ON REVERSE SIDE OF THIS FORM

**FOR OFFICIAL USE ONLY**

ENTERED INTO COMPUTER: 8/4/99 Jo Aug 16 1999  
 DATE INITIALS VERIFIED

TIME STAMP  
 11:06 AM 8-16-99  
 RECEIVED  
 B.L.M. AZ STATE OFFICE



43 CFR 3833.0-5(e) (August 30, 1994) REQUIRES THAT THE NAMES OF ALL OF THE OWNERS AND THEIR CURRENT ADDRESSES SHALL BE IDENTIFIED ON ALL INSTRUMENTS REQUIRED TO BE RECORDED OR FILED BY THE REGULATIONS, 43 CFR SUBPART 3833.

CLAIMANT'S NAME: YELLOW ROCK CORPORATION  
ADDRESS: P.O. Box 614 CITY: Sonoita STATE: AZ  
 CHECK HERE IF THIS PHONE: (520) 403-1252 ZIP: 85637 IS  
CHANGE OF ADDRESS

CLAIMANT'S NAME: \_\_\_\_\_  
ADDRESS: \_\_\_\_\_ CITY: \_\_\_\_\_ STATE: \_\_\_\_\_  
 CHECK HERE IF THIS PHONE: ( ) ZIP: \_\_\_\_\_ IS  
CHANGE OF ADDRESS

CLAIMANT'S NAME: \_\_\_\_\_  
ADDRESS: \_\_\_\_\_ CITY: \_\_\_\_\_ STATE: \_\_\_\_\_  
 CHECK HERE IF THIS PHONE: ( ) ZIP: \_\_\_\_\_ IS  
CHANGE OF ADDRESS

CLAIMANT'S NAME: \_\_\_\_\_  
ADDRESS: \_\_\_\_\_ CITY: \_\_\_\_\_ STATE: \_\_\_\_\_  
 CHECK HERE IF THIS PHONE: ( ) ZIP: \_\_\_\_\_ IS  
CHANGE OF ADDRESS

CLAIMANT'S NAME: \_\_\_\_\_  
ADDRESS: \_\_\_\_\_ CITY: \_\_\_\_\_ STATE: \_\_\_\_\_  
 CHECK HERE IF THIS PHONE: ( ) ZIP: \_\_\_\_\_ IS  
CHANGE OF ADDRESS

CLAIMANT'S NAME: \_\_\_\_\_  
ADDRESS: \_\_\_\_\_ CITY: \_\_\_\_\_ STATE: \_\_\_\_\_  
 CHECK HERE IF THIS PHONE: ( ) ZIP: \_\_\_\_\_ IS  
CHANGE OF ADDRESS

CLAIMANT'S NAME: \_\_\_\_\_  
ADDRESS: \_\_\_\_\_ CITY: \_\_\_\_\_ STATE: \_\_\_\_\_  
 CHECK HERE IF THIS PHONE: ( ) ZIP: \_\_\_\_\_ IS  
CHANGE OF ADDRESS

CLAIMANT'S NAME: \_\_\_\_\_  
ADDRESS: \_\_\_\_\_ CITY: \_\_\_\_\_ STATE: \_\_\_\_\_  
 CHECK HERE IF THIS PHONE: ( ) ZIP: \_\_\_\_\_ IS  
CHANGE OF ADDRESS

UNITED STATES  
DEPARTMENT OF THE INTERIOR  
BUREAU OF LAND MANAGEMENT

RECEIPT AND ACCOUNTING ADVICE

NO. 2480584 07

CD/AZ

08/04/99

Subject: CLAIM MAINTENANCE FEE 2000  
9 CLAIMS

2 12 13

900.00 ✓

Applicant:

G MONTOMERY  
PO BOX 614  
SONOITA AZ 85637

CK# 1371

Remitter:

Assignor:

LEASE MANAGEMENT DATA										<input type="checkbox"/> NEW		<input type="checkbox"/> UPDATE		<input type="checkbox"/> PAYMENT	
ORIGINAL SERIAL NO.			ASG.	TYPE	ST.	CTY.	FUND SYMBOL			ACRES/UNITS		RATE			
AMC 310987 -311332															
AMOUNT	ANV. DATE	EXP. DATE	BILL CYC.	S/C	DISTRICT	NEXT BILL	MISC. DATA	U of M	ACTUAL UNITS						
ASSIGNMENT SERIAL NO.			ASG.	TYPE	ST.	CTY.	FUND SYMBOL			ACRES/UNITS		RATE			
AMOUNT	ANV. DATE	EXP. DATE	BILL CYC.	S/C	DISTRICT	NEXT BILL	MISC. DATA	U of M	ACTUAL UNITS						
APPLY REMITTANCE					Remarks:										
ACTION	FUND SYMBOL		CTY.	AMOUNT											
FILING FEE															
RENTAL															
UNEARNED															
REFUND															
TOTAL															
AMOUNT DUE															
<input type="checkbox"/> Lease in Escrow? <input type="checkbox"/> KGS? <input type="checkbox"/> Auto Escalates? <input type="checkbox"/> Auto Renew?					Of Interest? Operating Rights? Operator Bond Filed?										
					<b>FOR MMS USE ONLY</b>										
					BILLEE NUMBER		OCS SECTION CODE		FOREST REFUGE						



310987  
311330

### MAINTENANCE FEE PAYMENT

\$100.00 MAINTENANCE FEE PAYMENT DUE ON OR BEFORE AUGUST 31, 1998 & 99  
IN LIEU OF ASSESSMENT WORK FOR THE UPCOMING ASSESSMENT  
YEAR BEGINNING SEPTEMBER 1 OF THE YEAR NOTED ABOVE.

BUREAU OF LAND MANAGEMENT  
ARIZONA STATE OFFICE  
222 NORTH CENTRAL AVENUE  
PHOENIX, AZ 85004-2003

COUNT: 9 \$ 900.00 INT: KC  
FOR OFFICIAL USE ONLY

THE CLAIMS ARE SITUATED IN PIMA COUNTY, ARIZONA.

**BLM SERIAL NUMBERS**

**NAMES OF CLAIMS OR SITES**

A MC 310987 THRU A MC 310992 GEM 1 thru 6  
COUNTY BOOK/DOCKET \_\_\_\_\_, PAGE(S) OR FEE NO(S) Total payment \$900.00

A MC 311330 THRU A MC 311332 GEM 7 thru 9  
COUNTY BOOK/DOCKET 08956, PAGE(S) OR FEE NO(S) 1444, 1447, 1450  
08968 1453, 1456, 1459

(OR) IF NOT CONSECUTIVE NUMBERS LIST SEPARATELY BELOW: 1150 1153 1156

BLM SERIAL NUMBERS	NAME OF CLAIMS/SITES	COUNTY BOOK/DOCKET & PAGE OR FEE NUMBER
A MC <u>310987</u>	<u>GEM 1</u>	<u>08956 - 1444</u>
A MC <u>310988</u>	<u>GEM 2</u>	<u>08956 - 1447</u>
A MC <u>310989</u>	<u>GEM 3</u>	<u>08946 - 1450</u>
A MC <u>310990</u>	<u>GEM 4</u>	<u>08956 - 1453</u>
A MC <u>310991</u>	<u>GEM 5</u>	<u>08956 - 1456</u>
A MC <u>310992</u>	<u>GEM 6</u>	<u>08956 - 1459</u>
A MC <u>311330</u>	<u>GEM 7</u>	<u>08968 - 1150</u>
A MC <u>311331</u>	<u>GEM 8</u>	<u>08968 - 1153</u>
A MC <u>311332</u>	<u>GEM 9</u>	<u>08968 - 1156</u>
A MC _____	<u>PAID CHECK NO. 1356</u>	_____
A MC _____	<u>YELLOW ROCK CORP Acct.</u>	_____
A MC _____	_____	_____

CLAIMANT'S NAME: G. MONTGOMERY

ADDRESS: P.O. Box 614 CITY: Sonoita STATE: Az

CHECK HERE IF THIS IS A CHANGE OF ADDRESS PHONE: (520) 403-1252 ZIP: 85637

SIGNATURE: G. Montgomery (AGENT)  
TO RECORD WITH THE COUNTY, ONE CLAIMANT OR THE AGENT MUST SIGN

LIST ALL ADDITIONAL OWNERS ON REVERSE SIDE OF THIS FORM

FOR OFFICIAL USE ONLY  
ENTERED INTO COMPUTER: 7/28/98 L sk  
DATE INITIALS VERIFIED

PHOENIX ARIZONA  
1998 JUL 24 A 9:20  
RECEIVED  
BLM, AZ STATE OFFICE

9

UNITED STATES  
DEPARTMENT OF THE INTERIOR  
BUREAU OF LAND MANAGEMENT

RECEIPT AND ACCOUNTING ADVICE

NO. 2389108 04

TS/AZ

07/24/98

Subject: CLAIM MAINTENANCE FEE 1999 (9)

2 1 13

900.00

Applicant:

YELLOW ROCK CORP.  
P.O. BOX 614  
SONOITA, AZ 85637-0614

Remitter: G. MONTGOMERY  
ADDRESS SAME  
CHECK #1356  
520-403-1252

Assignor:

LEASE MANAGEMENT DATA									
<input type="checkbox"/> NEW <input type="checkbox"/> UPDATE <input type="checkbox"/> PAYMENT									
ORIGINAL SERIAL NO.	ASG.	TYPE	ST.	CTY.	FUND SYMBOL			ACRES/UNITS	RATE
AMC310987 ET/AL									
AMOUNT	ANV. DATE	EXP. DATE	BILL CYC.	S/C	DISTRICT	NEXT BILL	MISC. DATA	U of M	ACTUAL UNITS
ASSIGNMENT SERIAL NO.	ASG.	TYPE	ST.	CTY.	FUND SYMBOL			ACRES/UNITS	RATE
AMOUNT	ANV. DATE	EXP. DATE	BILL CYC.	S/C	DISTRICT	NEXT BILL	MISC. DATA	U of M	ACTUAL UNITS

APPLY REMITTANCE			
ACTION	FUND SYMBOL	CTY.	AMOUNT
FILING FEE			
RENTAL			
UNEARNED			
REFUND			
TOTAL			
AMOUNT DUE			

Remarks:

BY: \_\_\_\_\_ DATE: \_\_\_\_\_

Lease in Escrow?  
 KGS?  
 Auto Escalates?  
 Auto Renew?

Of Interest?  
 Operating Rights?  
 Operator  
 Bond Filed?

FOR MMS USE ONLY		
BILLEE		FOREST REFUGE
NUMBER		
OCS SECTION		
CODE		



## MAINTENANCE FEE PAYMENT

\$100.00 MAINTENANCE FEE PAYMENT DUE ON OR BEFORE AUGUST 31, 1997  
 IN LIEU OF ASSESSMENT WORK FOR THE UPCOMING ASSESSMENT  
 YEAR BEGINNING SEPTEMBER 1 OF THE YEAR NOTED ABOVE.

BUREAU OF LAND MANAGEMENT  
 ARIZONA STATE OFFICE  
 222 NORTH CENTRAL AVENUE  
 PHOENIX, AZ 85004-2003

310987, 311330

PRS

COUNT: 9 \$ 900. INT: TES  
 FOR OFFICIAL USE ONLY

THE CLAIMS ARE SITUATED IN Pima COUNTY, ARIZONA.

YRC.  
 Pd CR # 1306

BLM SERIAL NUMBERS 311330 311332 NAMES OF CLAIMS OR SITES GEM 1 thru 9  
 A MC 310987 THRU A MC 310992  
 COUNTY BOOK/DOCKET 08956, PAGE(S) OR FEE NO(S) 1444, 1447, 1450, 1453,  
08968 1456, 1459, 1150, 1153, 1156.  
 A MC \_\_\_\_\_ THRU A MC \_\_\_\_\_  
 COUNTY BOOK/DOCKET \_\_\_\_\_, PAGE(S) OR FEE NO(S) \_\_\_\_\_

(OR) IF NOT CONSECUTIVE NUMBERS LIST SEPARATELY BELOW:

BLM SERIAL NUMBERS	NAME OF CLAIMS/SITES	COUNTY BOOK/DOCKET & PAGE OR FEE NUMBER
A MC <u>310987</u>	<u>GEM 1</u>	<u>08956 . 1444</u>
A MC <u>310988</u>	<u>GEM 2</u>	<u>" 1447</u>
A MC <u>310989</u>	<u>GEM 3</u>	<u>" 1450</u>
A MC <u>310990</u>	<u>GEM 4</u>	<u>" 1453</u>
A MC <u>310991</u>	<u>GEM 5</u>	<u>" 1456</u>
A MC <u>310992</u>	<u>GEM 6</u>	<u>" 1459</u>
A MC <u>311330</u>	<u>GEM 7</u>	<u>08968 . 1150</u>
A MC <u>311331</u>	<u>GEM 8</u>	<u>" 1153</u>
A MC <u>311332</u>	<u>GEM 9</u>	<u>" 1156</u>
A MC _____	_____	_____
A MC _____	_____	_____
A MC _____	_____	_____

RECEIVED  
 BLM AZ STATE OFFICE  
 JUN 30 9 17 AM '97  
 PHOENIX, ARIZONA

CLAIMANT'S NAME: G. Montgomery  
 ADDRESS: P.O. Box 614 CITY: Sonoita STATE: Az.

CHECK HERE IF THIS IS A CHANGE OF ADDRESS PHONE: (520) 449-3602 ZIP: 85637

SIGNATURE: G. Montgomery  
 TO RECORD WITH THE COUNTY, ONE CLAIMANT OR THE AGENT MUST SIGN

LIST ALL ADDITIONAL OWNERS ON REVERSE SIDE OF THIS FORM

FOR OFFICIAL USE ONLY

ENTERED INTO COMPUTER: 7/28/97 AM SK  
 DATE INITIALS VERIFIED

TIME STAMP

PHOENIX, ARIZONA

JUN 30 9 16 AM '97

RECEIVED  
 BLM AZ STATE OFFICE



43 CFR 3833.0-5(e) (August 30, 1994) REQUIRES THAT THE NAMES OF ALL OF THE OWNERS AND THEIR CURRENT ADDRESSES SHALL BE IDENTIFIED ON ALL INSTRUMENTS REQUIRED TO BE RECORDED OR FILED BY THE REGULATIONS, 43 CFR SUBPART 3833.

CLAIMANT'S NAME: \_\_\_\_\_  
ADDRESS: \_\_\_\_\_ CITY: \_\_\_\_\_ STATE: \_\_\_\_\_  
 CHECK HERE IF THIS PHONE: ( ) \_\_\_\_\_ ZIP: \_\_\_\_\_ IS  
CHANGE OF ADDRESS

CLAIMANT'S NAME: \_\_\_\_\_  
ADDRESS: \_\_\_\_\_ CITY: \_\_\_\_\_ STATE: \_\_\_\_\_  
 CHECK HERE IF THIS PHONE: ( ) \_\_\_\_\_ ZIP: \_\_\_\_\_ IS  
CHANGE OF ADDRESS

CLAIMANT'S NAME: \_\_\_\_\_  
ADDRESS: \_\_\_\_\_ CITY: \_\_\_\_\_ STATE: \_\_\_\_\_  
 CHECK HERE IF THIS PHONE: ( ) \_\_\_\_\_ ZIP: \_\_\_\_\_ IS  
CHANGE OF ADDRESS

CLAIMANT'S NAME: \_\_\_\_\_  
ADDRESS: \_\_\_\_\_ CITY: \_\_\_\_\_ STATE: \_\_\_\_\_  
 CHECK HERE IF THIS PHONE: ( ) \_\_\_\_\_ ZIP: \_\_\_\_\_ IS  
CHANGE OF ADDRESS

CLAIMANT'S NAME: \_\_\_\_\_  
ADDRESS: \_\_\_\_\_ CITY: \_\_\_\_\_ STATE: \_\_\_\_\_  
 CHECK HERE IF THIS PHONE: ( ) \_\_\_\_\_ ZIP: \_\_\_\_\_ IS  
CHANGE OF ADDRESS

CLAIMANT'S NAME: \_\_\_\_\_  
ADDRESS: \_\_\_\_\_ CITY: \_\_\_\_\_ STATE: \_\_\_\_\_  
 CHECK HERE IF THIS PHONE: ( ) \_\_\_\_\_ ZIP: \_\_\_\_\_ IS  
CHANGE OF ADDRESS

CLAIMANT'S NAME: \_\_\_\_\_  
ADDRESS: \_\_\_\_\_ CITY: \_\_\_\_\_ STATE: \_\_\_\_\_  
 CHECK HERE IF THIS PHONE: ( ) \_\_\_\_\_ ZIP: \_\_\_\_\_ IS  
CHANGE OF ADDRESS

CLAIMANT'S NAME: \_\_\_\_\_  
ADDRESS: \_\_\_\_\_ CITY: \_\_\_\_\_ STATE: \_\_\_\_\_  
 CHECK HERE IF THIS PHONE: ( ) \_\_\_\_\_ ZIP: \_\_\_\_\_ IS  
CHANGE OF ADDRESS

UNITED STATES  
DEPARTMENT OF THE INTERIOR  
BUREAU OF LAND MANAGEMENT

RECEIPT AND ACCOUNTING ADVICE

NO. 2314910 04

TS/AZ

06/30/97

Subject:

CLAIM MAINTENANCE FEE 1998 (9)

2 1 13

900.00

Applicant:

G. MONTGOMERY  
P.O. BOX 614  
SONDITA, AZ  
85637

Remitter: YELLOW ROCK CORP.  
P.O. BOX 614  
SONDITA, AZ 85637-0614  
(520) 449-3602

Assignor:

LEASE MANAGEMENT DATA  NEW  UPDATE  PAYMENT

ORIGINAL SERIAL NO.	ASG.	TYPE	ST.	CTY.	FUND SYMBOL	ACRES/UNITS	RATE
AMC310987 ET/AL							

AMOUNT	ANV. DATE	EXP. DATE	BILL CYC.	S/C	DISTRICT	NEXT BILL	MISC. DATA	U of M	ACTUAL UNITS

ASSIGNMENT SERIAL NO.	ASG.	TYPE	ST.	CTY.	FUND SYMBOL	ACRES/UNITS	RATE

AMOUNT	ANV. DATE	EXP. DATE	BILL CYC.	S/C	DISTRICT	NEXT BILL	MISC. DATA	U of M	ACTUAL UNITS

APPLY REMITTANCE				Remarks:
ACTION	FUND SYMBOL	CTY.	AMOUNT	
FILING FEE				
RENTAL				
UNEARNED				
REFUND				
TOTAL				
AMOUNT DUE				

BY:

DATE:

- Lease in Escrow?
- KGS? Of Interest?
- Auto Escalates? Operating Rights?
- Auto Renew? Operator
- Bond Filed?

FOR MMS USE ONLY

BILLEE NUMBER	FOREST REFUGE
OCS SECTION CODE	





43 CFR 3833.0-5(e) (August 30, 1994) REQUIRES THAT THE NAMES OF ALL OF THE OWNERS AND THEIR CURRENT ADDRESSES SHALL BE IDENTIFIED ON ALL INSTRUMENTS REQUIRED TO BE RECORDED OR FILED BY THE REGULATIONS, 43 CFR SUBPART 3833.

CLAIMANT'S NAME: Yellow Rock Corporation

ADDRESS: P.O. BDX 614 CITY: Sonoita STATE: Az

CHECK HERE IF THIS IS CHANGE OF ADDRESS PHONE: (520) 449-3602 ZIP: 85637

CLAIMANT'S NAME: \_\_\_\_\_

ADDRESS: \_\_\_\_\_ CITY: \_\_\_\_\_ STATE: \_\_\_\_\_

CHECK HERE IF THIS IS CHANGE OF ADDRESS PHONE: ( ) ZIP: \_\_\_\_\_

CLAIMANT'S NAME: \_\_\_\_\_

ADDRESS: \_\_\_\_\_ CITY: \_\_\_\_\_ STATE: \_\_\_\_\_

CHECK HERE IF THIS IS CHANGE OF ADDRESS PHONE: ( ) ZIP: \_\_\_\_\_

CLAIMANT'S NAME: \_\_\_\_\_

ADDRESS: \_\_\_\_\_ CITY: \_\_\_\_\_ STATE: \_\_\_\_\_

CHECK HERE IF THIS IS CHANGE OF ADDRESS PHONE: ( ) ZIP: \_\_\_\_\_

CLAIMANT'S NAME: \_\_\_\_\_

ADDRESS: \_\_\_\_\_ CITY: \_\_\_\_\_ STATE: \_\_\_\_\_

CHECK HERE IF THIS IS CHANGE OF ADDRESS PHONE: ( ) ZIP: \_\_\_\_\_

CLAIMANT'S NAME: \_\_\_\_\_

ADDRESS: \_\_\_\_\_ CITY: \_\_\_\_\_ STATE: \_\_\_\_\_

CHECK HERE IF THIS IS CHANGE OF ADDRESS PHONE: ( ) ZIP: \_\_\_\_\_

CLAIMANT'S NAME: \_\_\_\_\_

ADDRESS: \_\_\_\_\_ CITY: \_\_\_\_\_ STATE: \_\_\_\_\_

CHECK HERE IF THIS IS CHANGE OF ADDRESS PHONE: ( ) ZIP: \_\_\_\_\_



UNITED STATES  
DEPARTMENT OF THE INTERIOR  
BUREAU OF LAND MANAGEMENT

RECEIPT AND ACCOUNTING ADVICE

NO. **2227962**

04

TC/AZ

05/09/96

Subject: CLAIM MAINTENANCE FEE 1997 (9)

2 7 13

900.00

Applicant:  
YELLOW ROCK CORPORATION  
P.O. BOX 614  
SONOITA, AZ 85637-0614

SAME AS CK. #1236

Remitter:

Assignor:

LEASE MANAGEMENT DATA									
<input type="checkbox"/> NEW <input type="checkbox"/> UPDATE <input type="checkbox"/> PAYMENT									
ORIGINAL SERIAL NO.	ASG.	TYPE	ST.	CTY.	FUND SYMBOL			ACRES/UNITS	RATE
AMC 310987, ET AL									
AMOUNT	ANV. DATE	EXP. DATE	BILL CYC.	S/C	DISTRICT	NEXT BILL	MISC. DATA	U of M	ACTUAL UNITS
ASSIGNMENT SERIAL NO.	ASG.	TYPE	ST.	CTY.	FUND SYMBOL			ACRES/UNITS	RATE
AMOUNT	ANV. DATE	EXP. DATE	BILL CYC.	S/C	DISTRICT	NEXT BILL	MISC. DATA	U of M	ACTUAL UNITS

APPLY REMITTANCE			
ACTION	FUND SYMBOL	CTY.	AMOUNT
FILING FEE			
RENTAL			
UNEARNED			
REFUND			
TOTAL			
AMOUNT DUE			

Remarks:

310987-310992      6

311330-311332      3

                                 9

BY: \_\_\_\_\_ DATE: \_\_\_\_\_

Lease in Escrow?  
 KGS?  
 Auto Escalates?  
 Auto Renew?

Of Interest?  
 Operating Rights?  
 Operator  
 Bond Filed?

**FOR MMS USE ONLY**

BILLEE	FOREST REFUGE
NUMBER	
OCS SECTION	
CODE	



UNITED STATES  
DEPARTMENT OF THE INTERIOR  
BUREAU OF LAND MANAGEMENT

RECEIPT AND ACCOUNTING ADVICE

NO. **2103817** 04

WG/AZ

05/15/95

Subject: CLAIM MAINTENANCE FEE 1996 (9)

2 10 13

900.80 *ok*

Applicant:  
G. MONTGOMERY *ok*  
PO BOX 614  
SONOITA AZ 85637

Remitter: YELLOW ROCK CORP.  
PO BOX 614  
SONOITA AZ 85637-0614

Assignor:

LEASE MANAGEMENT DATA  NEW  UPDATE  PAYMENT

ORIGINAL SERIAL NO.	ASG.	TYPE	ST.	CTY.	FUND SYMBOL	ACRES/UNITS	RATE
AMC 310987, ET AL							

AMOUNT	ANV. DATE	EXP. DATE	BILL CYC.	S/C	DISTRICT	NEXT BILL	MISC. DATA	U of M	ACTUAL UNITS

ASSIGNMENT SERIAL NO.	ASG.	TYPE	ST.	CTY.	FUND SYMBOL	ACRES/UNITS	RATE

AMOUNT	ANV. DATE	EXP. DATE	BILL CYC.	S/C	DISTRICT	NEXT BILL	MISC. DATA	U of M	ACTUAL UNITS

APPLY REMITTANCE

ACTION	FUND SYMBOL	CTY.	AMOUNT
FILING FEE			
RENTAL			
UNEARNED			
REFUND			
TOTAL			
AMOUNT DUE			

Remarks:

*310987-92*  
*311330-32*

BY:

DATE:

- Lease in Escrow?
- KGS? Of Interest?
- Auto Escalates? Operating Rights?
- Auto Renew? Operator
- Bond Filed?

FOR MMS USE ONLY

BILLEE		FOREST REFUGE
NUMBER		
OCS SECTION		
CODE		



### MAINTENANCE FEE PAYMENT

\$100.00 MAINTENANCE FEE PAYMENT DUE ON OR BEFORE AUGUST 31, 19 95  
 IN LIEU OF ASSESSMENT WORK FOR THE UPCOMING ASSESSMENT  
 YEAR BEGINNING SEPTEMBER 1 OF THE YEAR NOTED ABOVE.

BUREAU OF LAND MANAGEMENT  
 ARIZONA STATE OFFICE  
 3707 NORTH 7TH STREET  
 PHOENIX, AZ 85014 (OR)  
 P.O. BOX 16563, PHOENIX, AZ 85011

310987

---

311330

VR

---

COUNT: \_\_\_\_\_ \$ \_\_\_\_\_ INT: \_\_\_\_\_  
 FOR OFFICIAL USE ONLY

THE CLAIMS ARE SITUATED IN Pima COUNTY, ARIZONA.

**BLM SERIAL NUMBERS**

**NAMES OF CLAIMS OR SITES**

A MC 310987 THRU A MC 310992 GEM 1 thru 6

COUNTY BOOK/DOCKET \_\_\_\_\_, PAGE(S) OR FEE NO(S) Total payment \$900.00

A MC 311330 THRU A MC 311332 GEM 7 thru 9

COUNTY BOOK/DOCKET 08956, PAGE(S) OR FEE NO(S) 1444, 1447, 1450,

(OR) IF NOT CONSECUTIVE NUMBERS LIST SEPARATELY BELOW: 08960, 1453, 1456, 1459, 1150, 1153, 1156

BLM SERIAL NUMBERS	NAME OF CLAIMS/SITES	BOOK/DOCKET & PAGE OR FEE NUMBER
A MC _____	<u>(Paid CK No. 1129)</u>	_____
A MC _____	_____	_____
A MC _____	_____	_____
A MC _____	_____	_____
A MC _____	_____	_____
A MC _____	_____	_____
A MC _____	_____	_____
A MC _____	_____	_____
A MC _____	_____	_____
A MC _____	_____	_____
A MC _____	_____	_____

CLAIMANT'S NAME: G. Montgomery

ADDRESS: P.O. Box 614 CITY: Sonoita STATE: AZ

CHECK HERE IF THIS IS A CHANGE OF ADDRESS PHONE: (520) 449-3602 ZIP: 85637

SIGNATURE: G. Montgomery (AGENT)  
 TO RECORD WITH THE COUNTY, ONE CLAIMANT OR THE AGENT MUST SIGN

TIME STAMP

LIST ALL ADDITIONAL OWNERS ON REVERSE SIDE OF THIS FORM

**FOR OFFICIAL USE ONLY**

ENTERED INTO COMPUTER: 5-16-95 VR MH  
 DATE INITIALS VERIFIED

RECEIVED  
 BLM AZ STATE OFFICE  
 MAY 15 11 59 AM '95  
 PHOENIX ARIZONA

43 CFR 3833.0-5(e) (August 30, 1994) REQUIRES THAT THE NAMES OF ALL OF THE OWNERS AND THEIR CURRENT ADDRESSES SHALL BE IDENTIFIED ON ALL INSTRUMENTS REQUIRED TO BE RECORDED OR FILED BY THE REGULATIONS, 43 CFR SUBPART 3833.

CLAIMANT'S NAME: Yellow Rock Corporation  
ADDRESS: P.O. Box 614 CITY: Sonora STATE: AZ  
 CHECK HERE IF THIS IS CHANGE OF ADDRESS PHONE: (520) 449-3602 ZIP: 85637

CLAIMANT'S NAME: \_\_\_\_\_  
ADDRESS: \_\_\_\_\_ CITY: \_\_\_\_\_ STATE: \_\_\_\_\_  
 CHECK HERE IF THIS IS CHANGE OF ADDRESS PHONE: ( ) \_\_\_\_\_ ZIP: \_\_\_\_\_

CLAIMANT'S NAME: \_\_\_\_\_  
ADDRESS: \_\_\_\_\_ CITY: \_\_\_\_\_ STATE: \_\_\_\_\_  
 CHECK HERE IF THIS IS CHANGE OF ADDRESS PHONE: ( ) \_\_\_\_\_ ZIP: \_\_\_\_\_

CLAIMANT'S NAME: \_\_\_\_\_  
ADDRESS: \_\_\_\_\_ CITY: \_\_\_\_\_ STATE: \_\_\_\_\_  
 CHECK HERE IF THIS IS CHANGE OF ADDRESS PHONE: ( ) \_\_\_\_\_ ZIP: \_\_\_\_\_

CLAIMANT'S NAME: \_\_\_\_\_  
ADDRESS: \_\_\_\_\_ CITY: \_\_\_\_\_ STATE: \_\_\_\_\_  
 CHECK HERE IF THIS IS CHANGE OF ADDRESS PHONE: ( ) \_\_\_\_\_ ZIP: \_\_\_\_\_

CLAIMANT'S NAME: \_\_\_\_\_  
ADDRESS: \_\_\_\_\_ CITY: \_\_\_\_\_ STATE: \_\_\_\_\_  
 CHECK HERE IF THIS IS CHANGE OF ADDRESS PHONE: ( ) \_\_\_\_\_ ZIP: \_\_\_\_\_

CLAIMANT'S NAME: \_\_\_\_\_  
ADDRESS: \_\_\_\_\_ CITY: \_\_\_\_\_ STATE: \_\_\_\_\_  
 CHECK HERE IF THIS IS CHANGE OF ADDRESS PHONE: ( ) \_\_\_\_\_ ZIP: \_\_\_\_\_

5-12-94  
310987 (TR)  
311330

	ME. No.	Docket	Page
GEM No. 1	310987	08956	1444
" " 2	310988	"	1447
" " 3	310989	"	1450
" " 4	310990	"	1453
" " 5	310991	"	1456
" " 6	310992	"	1459
" " 7	311330	08968	1150
" " 8	311331	"	1153
" " 9	311332	"	1156

To: Bureau of Land Management

I am paying the required claim maintenance fee on the above 9 mining claims for 1994 and 1995

Total payment \$900.00  
nine hundred dollars. (check No 1011)

Grandy Montgomery  
P.O. Box 614  
Sonora, Az 85637

ENTERED IN COMPUTER

'95' 5-12-94 (TR) SR

RECEIVED  
BLM STATE OFFICE  
PHOENIX, ARIZONA  
MAY 12 10 29 AM '94



UNITED STATES  
DEPARTMENT OF THE INTERIOR  
BUREAU OF LAND MANAGEMENT

RECEIPT AND ACCOUNTING ADVICE

NO. 2061722 04

WG/AZ

05/12/94

Subject: CLAIM MAINTENANCE FEE 1995 (9)

2 1 13

900.00

Applicant:

YELLOW ROCK CORP.  
BOX 614  
SONOITA AZ. 85637-0614

Remitter: SAME CK. # 1011  
455-5852

Assignor:

LEASE MANAGEMENT DATA									
<input type="checkbox"/> NEW <input type="checkbox"/> UPDATE <input type="checkbox"/> PAYMENT									
ORIGINAL SERIAL NO.	ASG.	TYPE	ST.	CTY.	FUND SYMBOL			ACRES/UNITS	RATE
AMC 310987, ET AL									
AMOUNT	ANV. DATE	EXP. DATE	BILL CYC.	S/C	DISTRICT	NEXT BILL	MISC. DATA	U of M	ACTUAL UNITS
ASSIGNMENT SERIAL NO.	ASG.	TYPE	ST.	CTY.	FUND SYMBOL			ACRES/UNITS	RATE
AMOUNT	ANV. DATE	EXP. DATE	BILL CYC.	S/C	DISTRICT	NEXT BILL	MISC. DATA	U of M	ACTUAL UNITS

APPLY REMITTANCE			
ACTION	FUND SYMBOL	CTY.	AMOUNT
FILING FEE			
RENTAL			
UNEARNED			
REFUND			
TOTAL			
AMOUNT DUE			

Remarks:

BY: \_\_\_\_\_ DATE: \_\_\_\_\_

Lease in Escrow?  
 KGS?                      Of Interest?  
 Auto Escalates?            Operating Rights?  
 Auto Renew?                Operator  
    Bond Filed?

FOR MMS USE ONLY		
BILLEE		FOREST REFUGE
NUMBER		
OCS SECTION		
CODE		



310987

311330

VR

7-12-93

Owners:

Georgia Montgomery	B.L. Montgomery
Georgette Montgomery	Donneta Montgomery
Granville Montgomery Jr.	Allen Joos
Granville Montgomery Sr.	Vivian Joos

Address: Filing for years 1993, 1994

P.O. Box 614  
Sonoita, Az 85637-0614

RECEIVED  
 B.L.M. AZ STATE OFFICE  
 PHOENIX, ARIZONA  
 JUL 12 12 34 PM '93

Names of Claims: BLM. Series

G.E.M. 1	-	-	310987
G.E.M. 2			310988
G.E.M. 3			310989
G.E.M. 4			310990
G.E.M. 5			310991
G.E.M. 6			310992
G.E.M. 7			311330
G.E.M. 8			311331
G.E.M. 9			311332

When Recorded mail to Paid ck-no. 100

**ENTERED IN COMPUTER**

7-12-93

Amt: 1,800.00

G. Montgomery

482 FOR 1993 and 1994

7/13/93 VR

P.O. Box 614

Sonoita, Az. 85637-0614



UNITED STATES  
DEPARTMENT OF THE INTERIOR  
BUREAU OF LAND MANAGEMENT

RECEIPT AND ACCOUNTING ADVICE

NO. 1901260

04

WJ/AZ

07/12/93

Subject:

CLAIM RENTAL FEE 1993 & 1994 (9)

2 2 13

1,800.00

Applicant:

G. MONTGOMERY  
P.O. BOX 614  
SONOITA, AZ 85637-0614

Remitter: SAME, CARGO MUCHACHO PROJECT PARTNERS

CK #1002

602-455-5852

Assignor:

LEASE MANAGEMENT DATA									
<input type="checkbox"/> NEW <input type="checkbox"/> UPDATE <input type="checkbox"/> PAYMENT									
ORIGINAL SERIAL NO.	ASG.	TYPE	ST.	CTY.	FUND SYMBOL			ACRES/UNITS	RATE
AMC 310967-992, 311330-332									
AMOUNT	ANV. DATE	EXP. DATE	BILL CYC.	S/C	DISTRICT	NEXT BILL	MISC. DATA	U of M	ACTUAL UNITS
ASSIGNMENT SERIAL NO.	ASG.	TYPE	ST.	CTY.	FUND SYMBOL			ACRES/UNITS	RATE
AMOUNT	ANV. DATE	EXP. DATE	BILL CYC.	S/C	DISTRICT	NEXT BILL	MISC. DATA	U of M	ACTUAL UNITS

APPLY REMITTANCE				Remarks:	
ACTION	FUNDSYMBOL	CTY.	AMOUNT		
FILING FEE					
RENTAL					
UNEARNED					
REFUND					
TOTAL					
AMOUNT DUE					
BY: _____					DATE: _____

<input type="checkbox"/> Lease in Escrow?	Of Interest? Operating Rights? Operator Bond Filed?	FOR MMS USE ONLY	
<input type="checkbox"/> KGS?		BILLEE	FOREST REFUGE
<input type="checkbox"/> Auto Escalates?		NUMBER	
<input type="checkbox"/> Auto Renew?		OCS SECTION	
		CODE	





RECORDED BY: RBJ  
DEPUTY RECORDER  
2234 RD11

W  
G E MONTGOMERY  
P O BOX 614

SONOITA AZ 85637

City/State/Zip Code:

310987  
KET: 311330 9396  
PAGE: 360  
NO. OF PAGES: 2  
SEQUENCE: 92150999  
10/14/92  
AFFPL 08:08:00  
MAIL  
AMOUNT PAID \$ 12.00

Space above this line for Recorder's use

### AFFIDAVIT OF PERFORMANCE OF ANNUAL WORK (Mining Claim)

State of Arizona )  
County of Pima ) ss.

I, G. E. Montgomery  
P.O. Box 614  
Sonoita, AZ 85637-0614

Name

Address

City

State

Zip

9:00 AM  
PHOENIX, ARIZONA

OCT 30 1992

RECEIVED  
BLM, AZ STATE OFFICE

being first duly sworn according to law, depose and say that I am a citizen of the United States, more than eighteen years of age, and that all of the facts set forth in this affidavit are true and correct according to the best of my knowledge, information and belief:

- That I am personally acquainted with the mining claim named See exhibit A.  
The claims are continuous., situated in the Greaterville Mining District, Pima County, Arizona, the location of which is recorded in the office of the County Recorder of said County in Book Exhibit A, Page(s) Exhibit A. Notice of location is posted in Section 17, 18, & 19, Township 19 S., Range 16 E. Greaterville G&SRBM Base and Meridian;
- That between the dates of 7-12-92 thru 8-28-92 and \_\_\_\_\_ at least Eleven hundred dollars (\$ 1,100.00 ) dollars worth of work and improvements were done and performed upon this claim not including location work;
- That the work and improvements were made by and at the expense of G. Montgomery, owner(s) of the mine for the purpose of complying with the laws of the United States pertaining to assessments of annual work;
- That the following individuals were employed to perform the work and improvements alleged herein: G.E. Montgomery, G.A. Montgomery;
- The work and improvements performed were Heavy equipment was employed to do grading of road between Madera Canyon and Greaterville road to Greaterville. Raking out rocks in the road using landscaping rakes picking up of debris.

EXHIBIT A

GEM	MC#	DOCKET	PAGE
GEM 1	310987	08956	1444
GEM 2	" 310988	" 08956	" 1447
GEM 3	" 310989	" 08946	" 1450
GEM 4	" 310990	" 08956	" 1453
GEM 5	" 310991	" 08956	" 1456
GEM 6	" 310992	" 08956	" 1459
GEM 7	" 311330	" 08968	" 1150
GEM 8	" 311331	" 08968	" 1153
GEM 9	" 311332	" 08968	" 1156

Dated: 10/13/92

G. Montgomery  
Signature

SUBSCRIBED AND SWORN TO before me, a Notary Public, this 14 day of October, 1992, by \_\_\_\_\_

My Commission-Expires: \_\_\_\_\_  
My Commission Expires June 30, 1993

Paul J. Catalan  
Notary Public  
McC. Alfamiano



UNITED STATES  
DEPARTMENT OF THE INTERIOR  
BUREAU OF LAND MANAGEMENT

RECEIPT AND ACCOUNTING ADVICE

NO. 1950567  
10/30/92

Subject: AFFIDAVITS OF ASSESSMENT WORK (9) 2 10 12

45.00

*ok ep*

Applicant: G MONTGOMERY  
BOX 614  
SONDITA, AZ 85637

SAME - CK #91-504/1221

Remitter:

Assignor:

LEASE MANAGEMENT DATA									
<input type="checkbox"/> NEW <input type="checkbox"/> UPDATE <input type="checkbox"/> PAYMENT									
ORIGINAL SERIAL NO.	ASG.	TYPE	ST.	CTY.	FUND SYMBOL			ACRES/UNITS	RATE
AMC 00956, ET AL									

AMOUNT	ANV. DATE	EXP. DATE	BILL CYC.	S/C	DISTRICT	NEXT BILL	MISC. DATA	U of M	ACTUAL UNITS

ASSIGNMENT SERIAL NO.	ASG.	TYPE	ST.	CTY.	FUND SYMBOL			ACRES/UNITS	RATE

AMOUNT	ANV. DATE	EXP. DATE	BILL CYC.	S/C	DISTRICT	NEXT BILL	MISC. DATA	U of M	ACTUAL UNITS

APPLY REMITTANCE			
ACTION	FUND SYMBOL	CTY.	AMOUNT
FILING FEE			
RENTAL			
UNEARNED			
REFUND			
TOTAL			
AMOUNT DUE			

Remarks:

*ACK. CP*

BY: \_\_\_\_\_ DATE: \_\_\_\_\_

- Lease in Escrow?
- KGS?                      Of Interest?
- Auto Escalates?            Operating Rights?
- Auto Renew?                Operator
- Bond Filed?

FOR MMS USE ONLY		
BILLEE	NUMBER	FOREST REFUGE
OCS SECTION		
CODE		



**NOTICE!!**

**These documents have been scanned!**

**Do not place un-scanned documents beneath this notice!**

**Do not remove this notice from this file!**

GPO Jacket No. 560-102  
Print Order 61540  
Rise Business Services, LLC  
Job=AZ15 7/29/2019



Box Number= AZ15190



Claim Begin-End: AMC310987-AMC310992

**5 Miscellaneous**



AZ15190-6 AMC308180-AMC311027

**NO  
DOCUMENTS  
FOUND**

NO DOCUMENTS FOUND  
NO DOCUMENTS FOUND



**NOTICE!!**

**These documents have been scanned!**

**Do not place un-scanned documents beneath this notice!**

**Do not remove this notice from this file!**

GPO Jacket No. 560-102  
Print Order 61540  
Rise Business Services, LLC  
Job=AZ15 7/29/2019



Box Number= AZ15190



Claim Begin-End: AMC310987-AMC310992

**6 Location Notices-Amendments and Supporting Documents**



AZ15190-6 AMC308180-AMC311027



MINING CLAIMS MILL OR TUNNEL SITES  
STATUS REPORT

\* Lead Serial No. A MC 310987      \* Township(s) 19S

\* Lode Claims \_\_\_\_\_      \* Range(s) 16E

Placer Claims \_\_\_\_\_      \* Section(s) 18, 19

Association Placers 6 \_\_\_\_\_

Not Enough Locators \_\_\_\_\_      \* General Jurisdiction of:

Mill Sites \_\_\_\_\_      BLM \_\_\_\_\_ National Forest Colorado

Tunnel Sites \_\_\_\_\_      \* Code 669

STATUS CHECKED: MTP  ORCA  BY W

\* Relocations \_\_\_\_\_      \* PRIVATE/STATE Surface (Code 880 \_\_\_\_\_)

\* Timely Filed yes \_\_\_\_\_

\* Fee: Correct yes \_\_\_\_\_      \* Claims Partially Void: Fee \_\_\_\_\_ Withdrawn \_\_\_\_\_

Shortage \_\_\_\_\_

Overage \_\_\_\_\_

Refund \_\_\_\_\_

Authorized \_\_\_\_\_      \* Claims Void: Fee ✓ or NO min Withdrawn \_\_\_\_\_

\* Over-the-Counter \_\_\_\_\_      Gen 1,346 (only small portions of most of these claims ok)

Mail ✓ \_\_\_\_\_      Wilderness Area \_\_\_\_\_

**LOCATION NOTICE FOR PLACER MINING CLAIM**

Amendment BLM Serial # AMC 310987

NOTICE IS HEREBY GIVEN that the GEM 1

\_\_\_\_\_ placer mining claim has been located by

Granville Montgomery whose current mailing

address is 606 Milky Way  
Sierra Vista Arizona 85635

RECEIVED  
BLM AUSTIN OFFICE  
2016 JUL 11 P 1:52  
PHOENIX, ARIZONA

BLM  
Date  
Stamp

The general course of this claim is North to West and it is situated in Pima

County, Arizona. This claim is 1320 feet in length and 2640 feet in width.

80 Total Claim Acreage. This claim runs from the location monument on which this location notice is posted at the SE corner of the claim approximately 1320 feet in a North direction to the North end line and 2640 feet in a West direction to the West end line. This claim is marked by four monuments, one at each corner of the claim.

The location monument on which this notice is posted is situated within Section 18, Township Ts 19s, Range 16 East, Gila Salt River Base and Meridian, Arizona. This claim encompasses portions of the following legal subdivision(s) if located by legal subdivision or the following quarter section(s), section(s), Township(s) and Range(s) S 1/2 of the NW 1/4 of  
Section 18, Gila Salt River Base and Meridian, Arizona.

The locality of this claim with reference to some natural object or permanent monument and additional information (if any) concerning its locality are as follows: South line is 3 N line, its east line is 2 west line

\_\_\_\_\_ The above information is shown on the attached map.

DATED AND POSTED on the ground this 8<sup>th</sup> day of July, 2016

LOCATOR(s)  AGENT

Print Name(s) Granville Montgomery

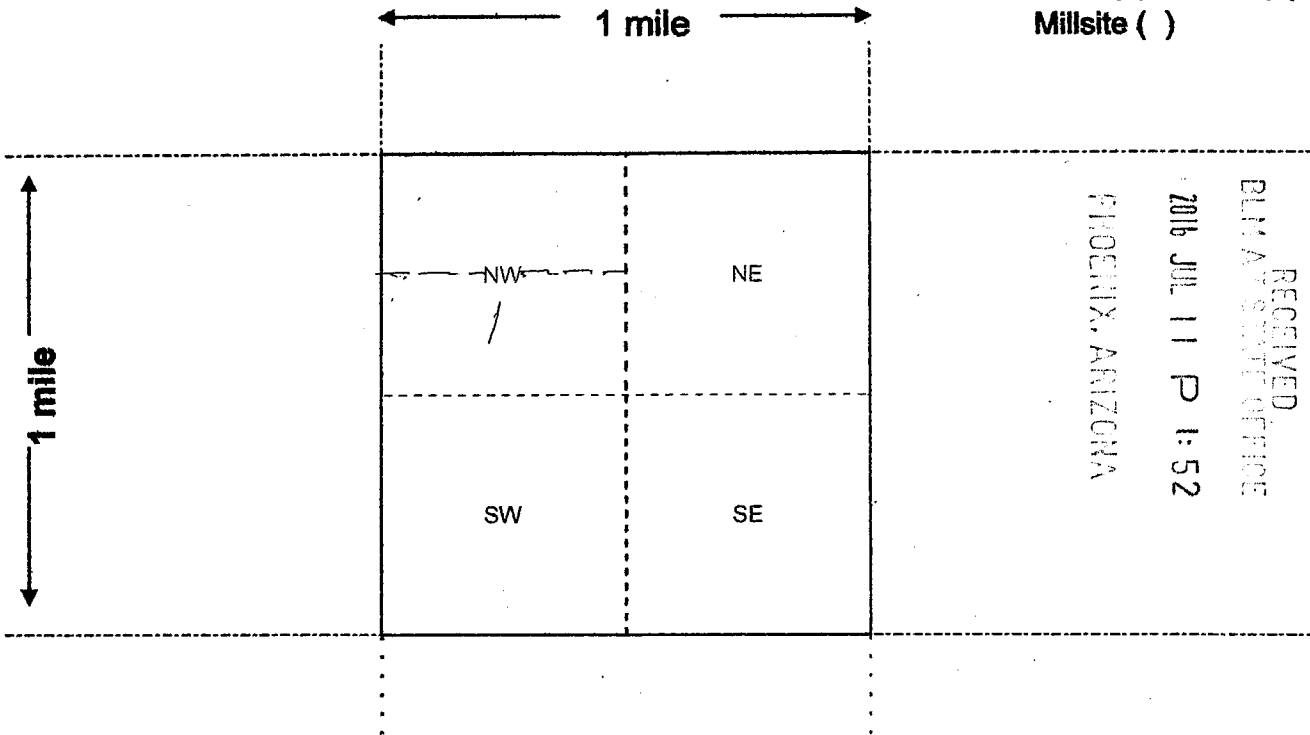
Signature(s) G. Montgomery

Form MCF102  
Revised July 2014

AMC 310987

**MINING CLAIM MAP**

Lode ( ) Placer   
Millsite ( )



RECEIVED  
BLM ARIZONA STATE OFFICE  
2016 JUL 11 P 1:52  
PHOENIX, ARIZONA

Scale: 1" = 2000 feet



1. The above map depicts the GEM 1 mining claim, which is located in Section (s) 18, Township 19S south, Range 16 east, Gila and Salt River Base and Meridian, Pima County, Arizona. Total claim acreage is 80 acres

2. The type of corner and location monuments used are as follows: 2x2x5' Posts

3. The bearings and distances in degrees and feet between claim corners and to a public land survey monument are as depicted on the map.

4. If the claim is a placer or millsite claim with exterior limits conforming to legal subdivisions of the public survey, provide a legal description of the claim S 1/2 of the NW 1/4 of Section 18 T2 19S R 16 east GSRBM

Form MCF100a  
Revised July 2014

This form is available from the Arizona Geology Survey and may be reproduced.

Amc 310987

STATE OF ARIZONA ) I hereby certify that the within instrument was filed and recorded  
County of ) ss. \_\_\_\_\_, 19 \_\_\_\_\_, at \_\_\_\_\_ M.  
In Docket No. \_\_\_\_\_ Page \_\_\_\_\_, at the request of \_\_\_\_\_

Fee No: \_\_\_\_\_

When Recorded mail to:

G. Montgomery  
P.O. BOX 614  
Sonora, Az. 85637-0614

Witness my hand and official seal.

County Recorder

Fee: \$ \_\_\_\_\_

By \_\_\_\_\_

Deputy Recorder

## NOTICE OF MINING CLAIM LOCATION

1.  Location  Amendment  Relocation  
2.  Placer  Lode  Millsite  Tunnelsite  
3. Locator's name and address:

RECEIVED  
B.L.M. AZ STATE OFFICE

JAN 30 1991

7:45 A.M.  
PHOENIX, ARIZONA

G. Montgomery  
Name

P.O. BOX 614  
Address

Sonora Arizona 85637-0614  
City State Zip

4. Name of claim: G.E. #1  
5. Location date: January 12 1991  
6. The claim is 2640 feet long and 2640 feet wide. The distance from the Location monument to each end of the claim is 2640 feet in a NORTH direction and 2640 feet in a WEST direction.  
7. The general course of the claim is from the NORTH to the WEST.  
8. The location of the claim is in Section 18, Township 19 South Range 16 East G&SRB&M, Greenville Mining District, Pima County, Arizona.  
9. If amending or relocating, the previous claim name was \_\_\_\_\_

\_\_\_\_\_ recorded in Docket \_\_\_\_\_, Book \_\_\_\_\_,  
\_\_\_\_\_ Mining District, \_\_\_\_\_ County, Arizona.

10. Claim's location with reference to a natural object or permanent monument is \_\_\_\_\_  
located in the north west side of the  
center of section 18. see map.  
claim owners.

Georgia Montgomery B.L. Montgomery  
Georgette Montgomery Dannota Montgomery  
Granville Montgomery Jr. Allen Joos  
Granville Montgomery Sr. Vivian Joos

Date January 12 1991.

NOTICE: Reserve the right to Lode should excavation for placer uncover Lode. AS FOR FEDERAL MINING LAW OF 1872.

G. Montgomery  
Agent. Locator  
Signature

A MC 310987



# MAP OF MINING CLAIM LOCATION

1. Name of Claim: GEM. NO. 1
2. The SE corner of the claim is 0 feet in a \_\_\_\_\_ direction to a survey monument or permanent natural object described as the center of sec 18
3. Type of location monument: 2x2x4 Post.  
Type of corner and end monuments: 2x2x4 Posts
4. The bearing and distance between the corners of the claim are beginning at the center of sec 18 is the SE corner of the claim, 2640 feet in a WEST direction to the SW corner, then 2640 feet in a NORTH direction to the NW corner, then 2640 feet in a EAST direction to the NE corner, then 2640 feet in a SOUTH direction to the point of beginning.

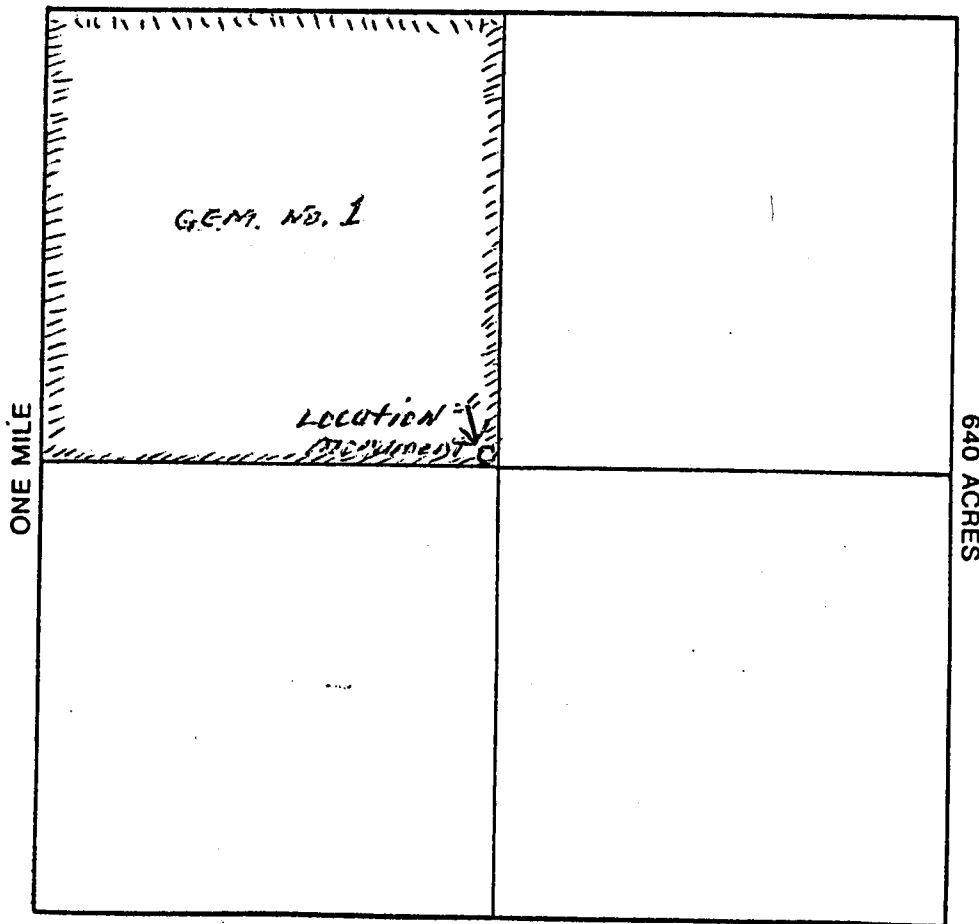
## MAP

One inch - One thousand feet

North Arrow



ONE MILE



Section 18 Range 16 E Township 19 South Cresterville, G&SRB&M.

Date January 12 1992

G. Montgomery  
Agent. Signature

**LOCATION NOTICE FOR PLACER MINING CLAIM**

Amendment BLM Serial # AMC 310988

NOTICE IS HEREBY GIVEN that the GEM 2

\_\_\_\_\_ placer mining claim has been located by

Granville Montgomery whose current mailing

address is 606 MILKY Way

Sierra Vista Arizona 85635

RECEIVED  
BLM AVERTON OFFICE  
2016 JUL 11 P 1:52  
PHOENIX, ARIZONA

BLM  
Date  
Stamp

The general course of this claim is North to East and it is situated in Pima

County, Arizona. This claim is 1320 feet in length and 2640 feet in width.

80 Total Claim Acreage. This claim runs from the location monument on which this location notice is

posted at the SW corner of the claim approximately 1320 feet in a North direction to the

NW end line and 2640 feet in a East direction to the NE end line. This claim is

marked by four monuments, one at each corner of the claim.

The location monument on which this notice is posted is situated within Section 18, Township

19 south, Range 16 east, Gila Salt River Base and Meridian, Arizona. This claim encompasses

portions of the following legal subdivision(s) if located by legal subdivision or the following quarter section(s),

section(s), Township(s) and Range(s) S 1/2 of the NE 1/4 of

Section 18, Gila Salt River Base and Meridian, Arizona.

The locality of this claim with reference to some natural object or permanent monument and additional information

(if any) concerning its locality are as follows: Its W line is 1/2 E line, its

E line is 1/2 W line, its S line is 1/2 N line

\_\_\_\_\_ The above information is shown on the attached map.

DATED AND POSTED on the ground this 8<sup>th</sup> day of July, 2016

LOCATOR(s)  AGENT

Print Name(s) Granville Montgomery

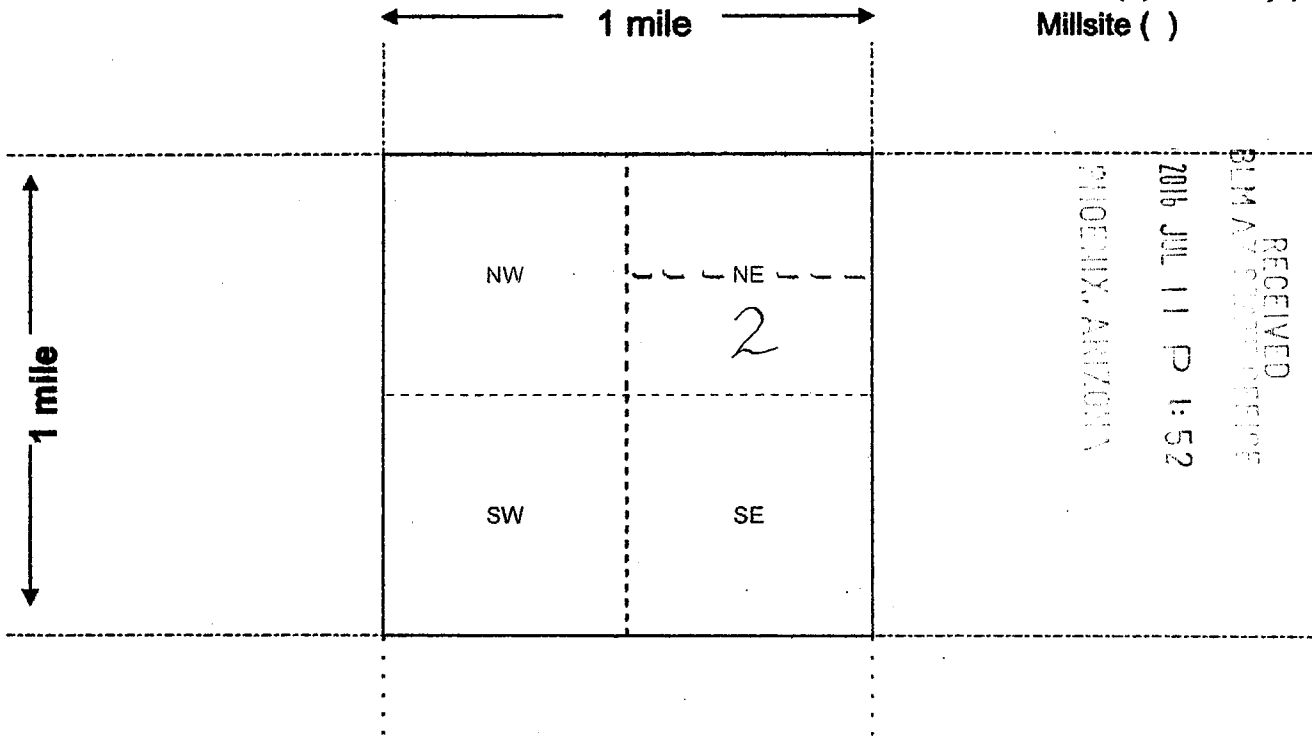
Signature(s) G Montgomery

Form MCF102  
Revised July 2014

AMC 310988

**MINING CLAIM MAP**

Lode ( ) Placer (X)  
Millsite ( )



Scale: 1" = 2000 feet



1. The above map depicts the GEM 2 mining claim, which is located in Section (s) 18, Township 19 south, Range 16 east, Gila and Salt River Base and Meridian, Pima County, Arizona. Total claim acreage is 80 acres

2. The type of corner and location monuments used are as follows: 2 x 2 x 5' Posts

3. The bearings and distances in degrees and feet between claim corners and to a public land survey monument are as depicted on the map.

4. If the claim is a placer or millsite claim with exterior limits conforming to legal subdivisions of the public survey, provide a legal description of the claim S 1/2 of the NE 1/4 of Section 18

Form MCF100a  
Revised July 2014

This form is available from the Arizona Geology Survey and may be reproduced.

Amc 310988

STATE OF ARIZONA ) I hereby certify that the within instrument was filed and recorded  
 County of \_\_\_\_\_ ) \_\_\_\_\_, 19\_\_\_\_, at \_\_\_\_\_ M.  
 In Docket No. \_\_\_\_\_, Page \_\_\_\_\_, at the request of \_\_\_\_\_

Fee No: \_\_\_\_\_

When Recorded mail to:

G. Montgomery

Witness my hand and official seal.

County Recorder

Fee: \$ \_\_\_\_\_

By \_\_\_\_\_

Deputy Recorder

## NOTICE OF MINING CLAIM LOCATION

1.  Location       Amendment       Relocation  
 2.  Placer       Lode       Millsite       Tunnelsite

RECEIVED  
 B.L.M. AZ STATE OFFICE

JAN 30 1991

7:45 A.M.  
 PHOENIX ARIZONA

3. Locator's name and address:

G. Montgomery Name

P.O. Box 614 Address

Sonora City

ARIZONA State

85637-0614 Zip

4. Name of claim: GEM. No. 2

5. Location date: January 12 1991

6. The claim is 2640 feet long and 2640 feet wide. The distance from the Location monument to each end of the claim is 2640 feet in a NORTH direction and 2640 feet in a EAST direction.

7. The general course of the claim is from the NORTH to the EAST.

8. The location of the claim is in Section 18, Township 19 SOUTH, Range 16 EAST G&SRB&M, Granville Mining District, Pima County, Arizona.

9. If amending or relocating, the previous claim name was \_\_\_\_\_ recorded in Docket \_\_\_\_\_, Book \_\_\_\_\_, Mining District, \_\_\_\_\_ County, Arizona.

10. Claim's location with reference to a natural object or permanent monument is located on the NE side of the center of Sec. 18 bearing \_\_\_\_\_

claim owners

Georgia Montgomery Dorinda Montgomery

Georgette Montgomery Allen Joos

Granville Montgomery Jr. Vivian Joos

Granville Montgomery Sr.

B.L. Montgomery

Date January 12 1991

G. Montgomery Signature  
 agent, locator.

"Notice" Reserve the right to locate should  
 excavation for placer uncover Lode.  
 As per FEDERAL mining law 1872.

A MC 310988



# MAP OF MINING CLAIM LOCATION

1. Name of Claim: GEM NO. 2
2. The SW corner of the claim is 0 feet in a SW direction to a survey monument or permanent natural object described as the center of section 18
3. Type of location monument: 2x2x4 Posts  
Type of corner and end monuments: 2x2x4 Posts
4. The bearing and distance between the corners of the claim are beginning at the \_\_\_\_\_  
SW corner of the claim, 2640 feet in a EAST direction to the SE corner, then 2640 feet in a NORTH direction to the NE corner, then 2640 feet in a WEST direction to the NW corner, then 2640 feet in a SOUTH direction to the point of beginning.


## MAP

One inch - One thousand feet

North Arrow



ONE MILE



Section 18 Range 16E Township 19 SOUTH, G&SRB&M. GREATERVILLE

Date January 12 1991

G. Montgomery  
Signature  
Agent.

LOCATION NOTICE FOR PLACER MINING CLAIM

Amendment BLM Serial # AMC 310989

NOTICE IS HEREBY GIVEN that the GEM 3

\_\_\_\_\_ placer mining claim has been located by

Granville Montgomery whose current mailing

address is 606 Milky Way  
Sierra Vista AZ 85635

The general course of this claim is South to West and it is situated in Pima

County, Arizona. This claim is 2640 feet in length and 2640 feet in width.

100 Total Claim Acreage. This claim runs from the location monument on which this location notice is posted at the NE corner of the claim approximately 2640 feet in a South direction to the SE end line and 2640 feet in a West direction to the SW end line. This claim is marked by four monuments, one at each corner of the claim.

The location monument on which this notice is posted is situated within Section 18, Township 19 S, Range 16 E, Gila Salt River Base and Meridian, Arizona. This claim encompasses

portions of the following legal subdivision(s) if located by legal subdivision or the following quarter section(s), section(s), Township(s) and Range(s) SW 1/4 Sec. 18 less SE 1/4 SW 1/4  
E 1/2 SW 1/4 SW 1/4, Gila Salt River Base and Meridian, Arizona.

The locality of this claim with reference to some natural object or permanent monument and additional information (if any) concerning its locality are as follows: Its N line is 1 S line its  
E line is 4 W line its S line is 5 N line

\_\_\_\_\_ The above information is shown on the attached map.

DATED AND POSTED on the ground this 2 day of July, 2016

LOCATOR(s)  AGENT

Print Name(s) Granville Montgomery

Signature(s) G. Montgomery

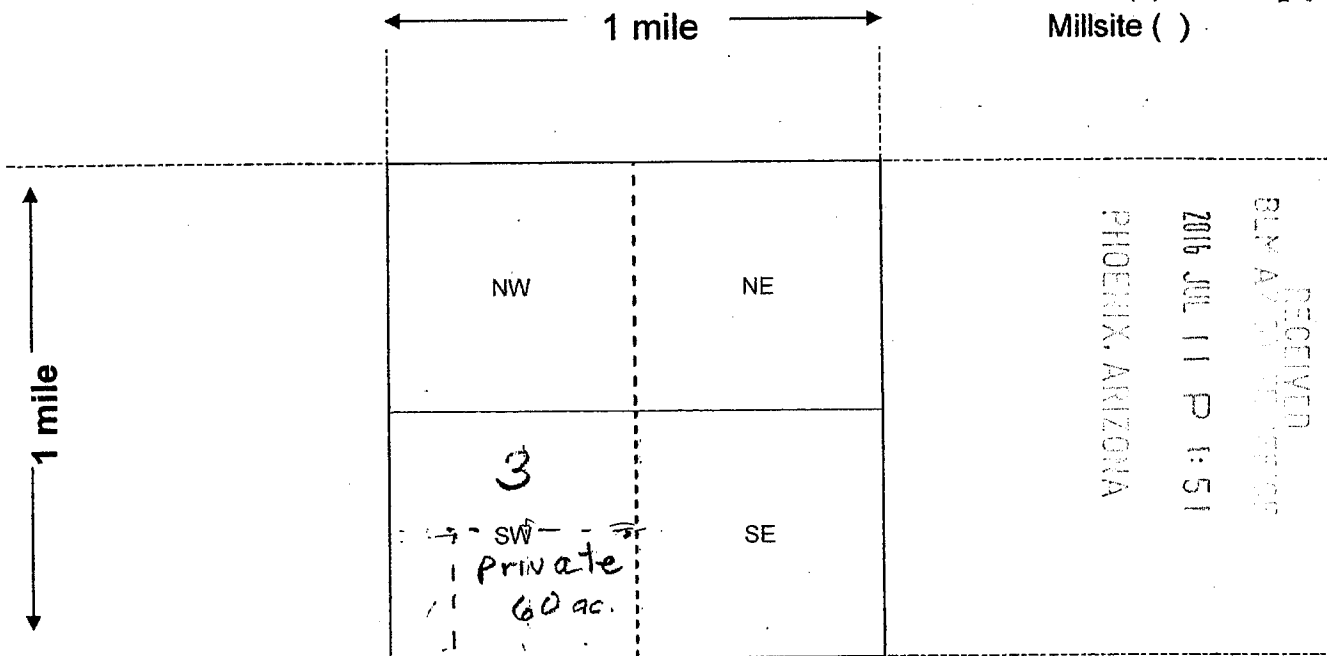
Form MCF102  
Revised July 2014

RECEIVED  
BLM A  
2016 JUL 11 P 1:51  
PHOENIX, ARIZONA

AMC 310989

**MINING CLAIM MAP**

Lode ( ) Placer   
 Millsite ( )



RECEIVED  
 BLM AVADON OFFICE  
 2016 JUL 11 P 1:51  
 PHOENIX, ARIZONA

Pmc 310989

Scale: 1" = 2000 feet



- The above map depicts the GEM 3 mining claim, which is located in Section (s) 18, Township 19 S, Range 16 E, Gila and Salt River Base and Meridian, Pima County, Arizona. Total claim acreage is 100 acres.
- The type of corner and location monuments used are as follows: 2x2x5' Posts.

- The bearings and distances in degrees and feet between claim corners and to a public land survey monument are as depicted on the map.
- If the claim is a placer or millsite claim with exterior limits conforming to legal subdivisions of the public survey, provide a legal description of the claim SW 1/4 of Section 18

Form MCF100a  
 Revised July 2014

STATE OF ARIZONA ) I hereby certify that the within instrument was filed and recorded  
 County of ) \_\_\_\_\_, 19 \_\_\_\_\_, at \_\_\_\_\_ M.  
 In Docket' No. \_\_\_\_\_, Page \_\_\_\_\_, at the request of \_\_\_\_\_

Fee No: \_\_\_\_\_

When Recorded mail to:

G. Montgomery

Witness my hand and official seal.

County Recorder

Fee: \$ \_\_\_\_\_

By \_\_\_\_\_

Deputy Recorder

## NOTICE OF MINING CLAIM LOCATION

1.  Location       Amendment       Relocation  
 2.  Placer       Lode       Millsite       Tunnelsite

3. Locator's name and address:

G. Montgomery Name

P.O. BOX 614 Address

Sonoita City      Arizona State      85637-0614 Zip

4. Name of claim: GE19. No. 3

5. Location date: JANUARY 12, 1991

6. The claim is 2640 feet long and 2640 feet wide. The distance from the Location monument to each end of the claim is 2640 feet in a SOUTH direction and 2640 feet in a WEST direction.

7. The general course of the claim is from the South to the west.

8. The location of the claim is in Section 18, Township 19-SOUTH, Range 16 EAST G&SRB&M, Graniteville Mining District, Pima County, Arizona.

9. If amending or relocating, the previous claim name was \_\_\_\_\_ recorded in Docket \_\_\_\_\_, Book \_\_\_\_\_, \_\_\_\_\_ Mining District, \_\_\_\_\_ County, Arizona.

10. Claim's location with reference to a natural object or permanent monument is located on the SW side of the center of Section 18.

Claim owners

Georgia Montgomery      Donna Montgomery  
Georgette Montgomery      Allen Joos  
Granville Montgomery JR.      Vivian Joos  
Granville Montgomery SR.  
B. L. Montgomery

Date January 12, 1991

Notice: Reserve the right to Lode should  
 exclusion of Placer uncover Lode  
 AS. per. FEDERAL MINING LAW OF 1872

G. Montgomery  
 Signature  
 agent, locator

RECEIVED  
 B.L.M. AZ STATE OFFICE  
 JAN 10 1991  
 7:55 A.M.  
 PHOENIX, ARIZONA

A MC 310989



# MAP OF MINING CLAIM LOCATION

1. Name of Claim: GEN No. 3
2. The NE corner of the claim is 0 feet in a \_\_\_\_\_ direction to a survey monument or permanent natural object described as the center of section 18
3. Type of location monument: 2 x 2 x 4 Post  
Type of corner and end monuments: 2 x 2 x 4 Posts
4. The bearing and distance between the corners of the claim are beginning at the \_\_\_\_\_ NE corner of the claim, 2640 feet in a South direction to the SE corner, then 2640 feet in a West direction to the SW corner, then 2640 feet in a North direction to the NW corner, then 2640 feet in a East direction to the point of beginning. "Notice" claim no mineral on Private Property owned by Bowmans, if they have mineral rights to it. SEE MAP.

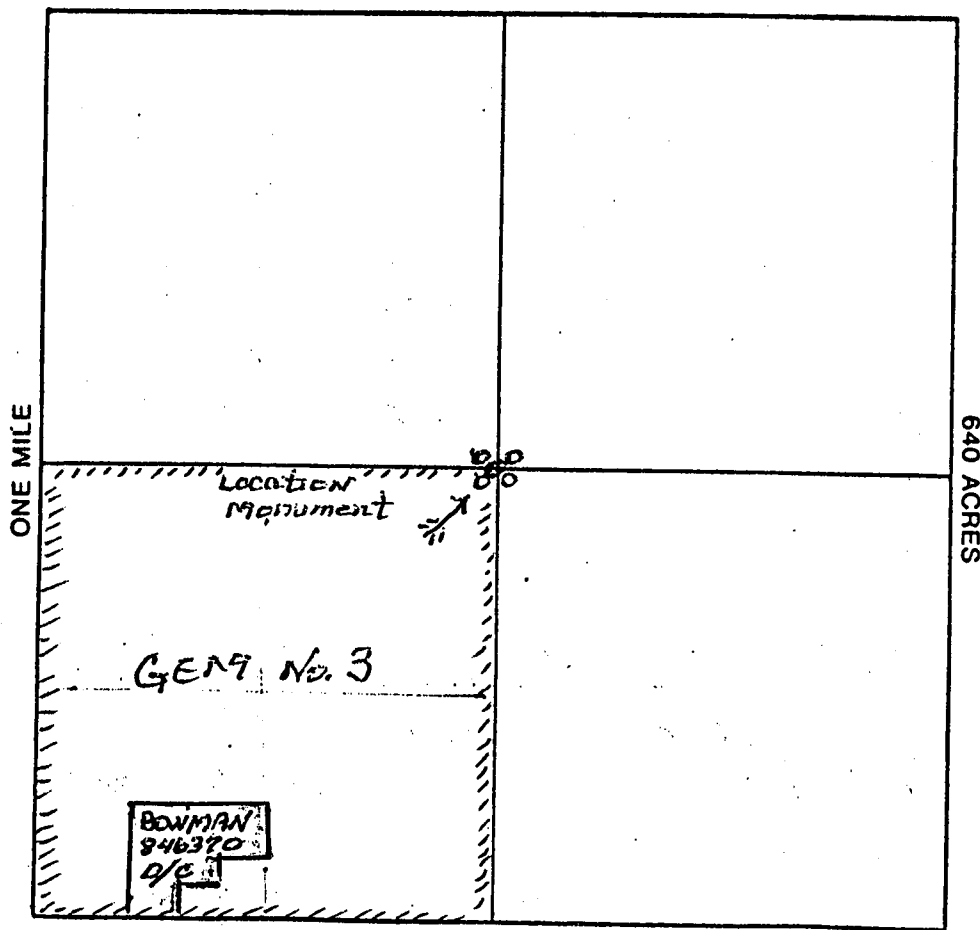
## MAP

One Inch - One thousand feet

North Arrow



ONE MILE



Section 18 Range 16E Township 19 South, G&SR&M. Greaterville.

Date January 12, 1991

G. Montgomery  
Agent  
Signature

BLM  
PHOENIX, ARIZONA  
2016 JUL 11 P 1:51

**LOCATION NOTICE FOR PLACER MINING CLAIM**

Amendment BLM Serial # AMC 310990

NOTICE IS HEREBY GIVEN that the GEM 4

\_\_\_\_\_ placer mining claim has been located by

Granville Montgomery whose current mailing

address is 606 Milky Way

Sierra

BLM  
Date  
Stamp

The general course of this claim is South to East and it is situated in Pima

County, Arizona. This claim is 2640 feet in length and 2640 feet in width.

160 Total Claim Acreage. This claim runs from the location monument on which this location notice is posted at the NW corner of the claim approximately 2640 feet in a South direction to the SW end line and 2640 feet in a East direction to the SE end line. This claim is marked by four monuments, one at each corner of the claim.

The location monument on which this notice is posted is situated within Section 18, Township 19 S, Range 16 E, Gila Salt River Base and Meridian, Arizona. This claim encompasses

portions of the following legal subdivision(s) if located by legal subdivision or the following quarter section(s), section(s), Township(s) and Range(s) SE 1/4 of Section 18 T5 19s  
R 16 E, Gila Salt River Base and Meridian, Arizona.

The locality of this claim with reference to some natural object or permanent monument and additional information (if any) concerning its locality are as follows: Its N line is 2 s line its E line is 9 W line its south line is the N line of 59/50 Property The above information is shown on the attached map.

DATED AND POSTED on the ground this 2 day of July, 2016

LOCATOR(s)  AGENT

Print Name(s) Granville Montgomery

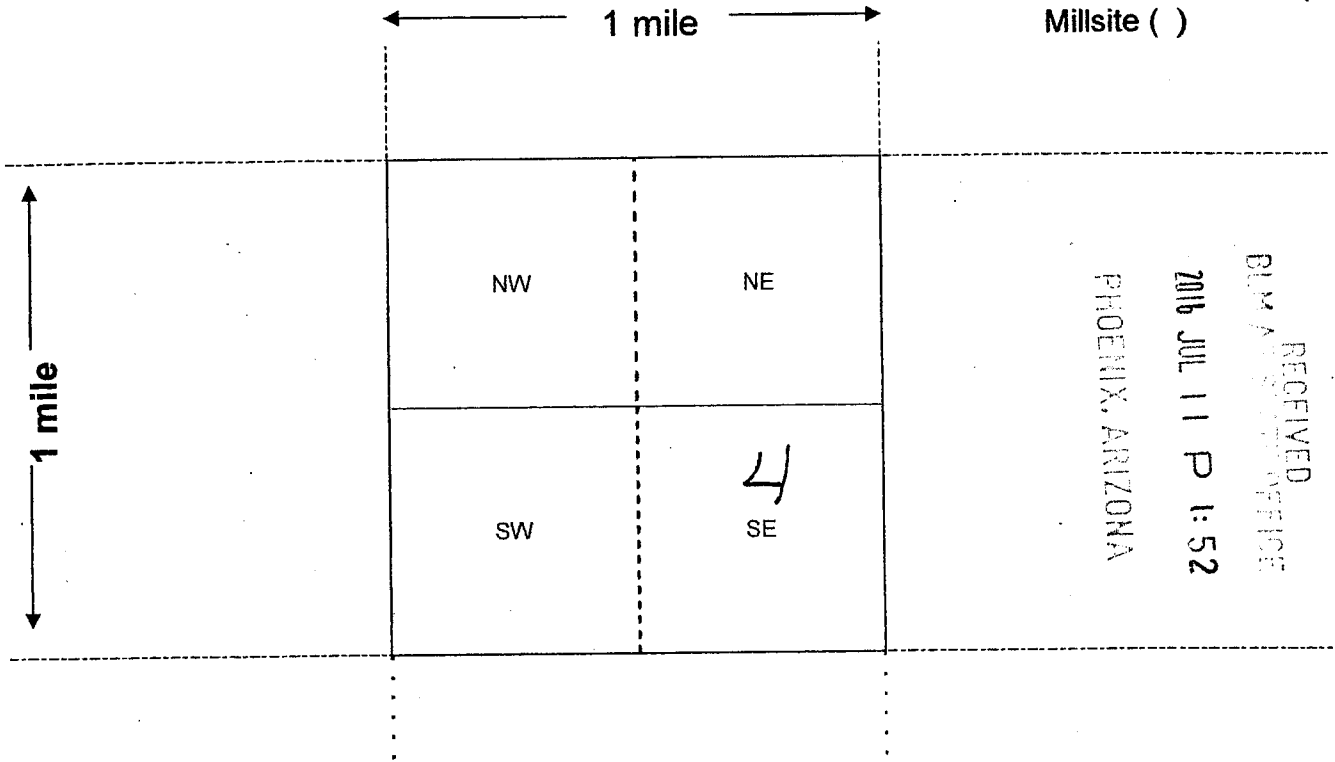
Signature(s) G Montgomery

Form MCF102  
Revised July 2014

AMC 310990

**MINING CLAIM MAP**

Lode ( ) Placer   
 Millsite ( )



Scale: 1" = 2000 feet



- The above map depicts the GEM 4 mining claim, which is located in Section (s) 18, Township 19 S, Range 16 E, Gila and Salt River Base and Meridian, Pima County, Arizona. Total claim acreage is 160 acres.
- The type of corner and location monuments used are as follows: 2x2x5' Posts

3. The bearings and distances in degrees and feet between claim corners and to a public land survey monument are as depicted on the map.

4. If the claim is a placer or millsite claim with exterior limits conforming to legal subdivisions of the public survey, provide a legal description of the claim SE 1/4 of Section 18

Form MCF100a  
 Revised July 2014

Amc 310990

STATE OF ARIZONA ) I hereby certify that the within instrument was filed and recorded  
 County of ) ss. \_\_\_\_\_, 19 \_\_\_\_\_, at \_\_\_\_\_ M.  
 In Docket No. \_\_\_\_\_, Page \_\_\_\_\_, at the request of \_\_\_\_\_

Fee No: \_\_\_\_\_

When Recorded mail to:  
 \_\_\_\_\_  
 G. Montgomery

Witness my hand and official seal.  
 \_\_\_\_\_  
 County Recorder  
 By \_\_\_\_\_  
 Deputy Recorder

Fee: \$ \_\_\_\_\_

## NOTICE OF MINING CLAIM LOCATION

1.  Location       Amendment       Relocation  
 2.  Placer       Lode       Millsite       Tunnelsite  
 3. Locator's name and address:

**RECEIVED**  
**B.L.M. AZ STATE OFFICE**  
 JAN 30 1991  
 7:45 A.M.  
 PHOENIX ARIZONA

G. Montgomery Name  
P.O. BOX 614 Address  
Sonoita City      ARIZONA State      85637-0614 Zip

4. Name of claim: GEM No. 4  
 5. Location date: January 12 1991  
 6. The claim is 2640 feet long and 2640 feet wide. The distance from the Location monument to each end of the claim is 2640 feet in a SOUTH direction and 2640 feet in a EAST direction.

7. The general course of the claim is from the SOUTH to the EAST.  
 8. The location of the claim is in Section 18, Township 19 South, Range 16 East G&SRB&M, Greenville Mining District, Pima County, Arizona.

9. If amending or relocating, the previous claim name was \_\_\_\_\_ recorded in Docket \_\_\_\_\_, Book \_\_\_\_\_, \_\_\_\_\_ Mining District, \_\_\_\_\_ County, Arizona.

10. Claim's location with reference to a natural object or permanent monument is located on the SE side of the center of Section 18 <sup>see map.</sup>

Claim Owners

Georgia Montgomery      Donna Montgomery  
Georgette Montgomery      Allen Jones  
Branville Montgomery Sr.      Vivian Todd  
Branville Montgomery Sr.  
B.L. Montgomery

Date January 12 1991  
 Notice - Reserve the right to Lode should G. Montgomery exclamation of Placer uncover Agent. Locator Lode. As per Federal mining Law of 1872.

A MC 310990



# MAP OF MINING CLAIM LOCATION

1. Name of Claim: GEM No. 4
2. The NE corner of the claim is 0 feet in a \_\_\_\_\_ direction to a survey monument or permanent natural object described as the center of Section 18.
3. Type of location monument: 2x24 Post  
Type of corner and end monuments: 2x24 Posts
4. The bearing and distance between the corners of the claim are beginning at the \_\_\_\_\_ NW corner of the claim, 2640 feet in a SOUTH direction to the SW corner, then 2640 feet in a EAST direction to the SE corner, then 2640 feet in a NORTH direction to the NE corner, then 2640 feet in a WEST direction to the point of beginning.


## MAP

One Inch - One thousand feet

North Arrow



ONE MILE



Section 18 Range 16 East Township 19 South, G&SRB&M. Greenville.

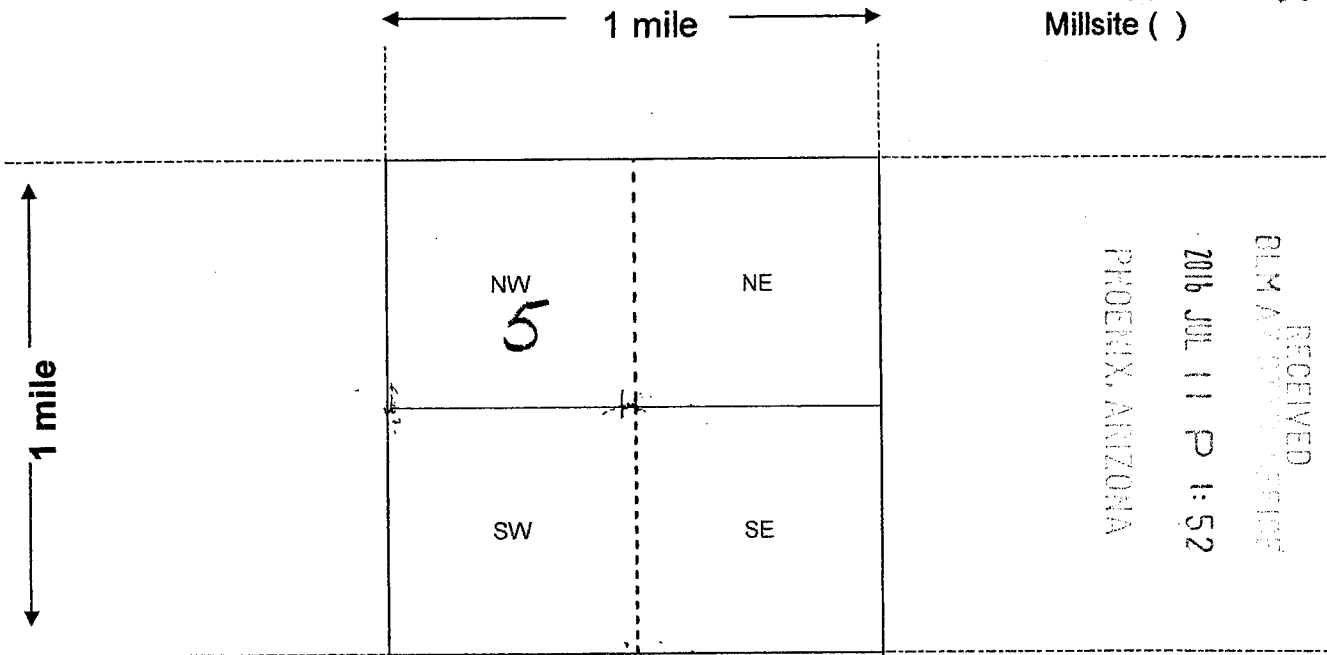
Date January 12 1991

R. Montgomery  
Agent. Signature



MINING CLAIM MAP

Lode ( ) Placer   
Millsite ( )



Scale: 1" = 2000 feet



1. The above map depicts the GEM 5 mining claim, which is located in Section (s) 19, Township 19 S, Range 16 E, Gila and Salt River Base and Meridian, Pima County, Arizona. Total claim acreage is 160 acres

2. The type of corner and location monuments used are as follows: 2x2x5" Posts

3. The bearings and distances in degrees and feet between claim corners and to a public land survey monument are as depicted on the map.

4. If the claim is a placer or millsite claim with exterior limits conforming to legal subdivisions of the public survey, provide a legal description of the claim NW 1/4 Section 19

Form MCF100a  
Revised July 2014

AMC 310991

STATE OF ARIZONA ) I hereby certify that the within instrument was filed and recorded  
County of \_\_\_\_\_ ) ss. \_\_\_\_\_, 19 \_\_\_\_\_, at \_\_\_\_\_ M.  
In Docket No. \_\_\_\_\_, Page \_\_\_\_\_, at the request of \_\_\_\_\_

Fee No: \_\_\_\_\_

When Recorded mail to:

Witness my hand and official seal.

G. Montgomery

County Recorder

Fee: \$ \_\_\_\_\_

By \_\_\_\_\_

Deputy Recorder

## NOTICE OF MINING CLAIM LOCATION

1.  Location       Amendment       Relocation  
2.  Placer       Lode       Millsite       Tunnelsite

3. Locator's name and address:

G. Montgomery

Name

P.O. BOX 614

Address

Sonita

City

ARIZONA

State

85637-064

Zip

4. Name of claim: GEM NO. 5

5. Location date: Jan. 12. 1991

6. The claim is 2640 feet long and 2640 feet wide. The distance from the Location monument to each end of the claim is 2640 feet in a NORTH direction and 2640 feet in a WEST direction.

7. The general course of the claim is from the NORTH to the WEST.

8. The location of the claim is in Section 19, Township 19 S, Range 16 E  
G&SRB&M, Crockerville Mining District, Pima County, Arizona.

9. If amending or relocating, the previous claim name was \_\_\_\_\_

\_\_\_\_\_ recorded in Docket \_\_\_\_\_, Book \_\_\_\_\_,

\_\_\_\_\_ Mining District, \_\_\_\_\_ County, Arizona.

10. Claim's location with reference to a natural object or permanent monument is \_\_\_\_\_

THE NORTH WEST SIDE OF THE CENTER OF SECTION 19. SEE MAP.

CLAIM OWNERS

Georgia Montgomery B.L. Montgomery  
Georgette Montgomery Donnetta Montgomery  
Granville Montgomery Jr. Allen Joos  
Granville Montgomery Sr. Vivian Joos

Date Jan 12 1991

G. Montgomery

Signature

Agent

NOTICE  
Reserve the right to the Lode  
Should excavation for Placer  
uncover Lode. As Per Federal  
Mining Law of 1872

RECEIVED  
B.L.M. AZ STATE OFFICE

JAN 30 1991

7:45 A.M.  
PHOENIX, ARIZONA

A MC 310991



# MAP OF MINING CLAIM LOCATION

1. Name of Claim: GEM No. 5
2. The SE corner of the claim is 0 feet in a — direction to a survey monument or permanent natural object described as the center of SECTION 19
3. Type of location monument: 2x2x4 post  
Type of corner and end monuments: 2x2x4 posts.
4. The bearing and distance between the corners of the claim are beginning at the SE corner of the claim, 2640 feet in a WEST direction to the SW corner, then 2640 feet in a NORTH direction to the NW corner, then 2640 feet in a EAST direction to the NE corner, then 2640 feet in a SOUTH direction to the point of beginning.


## MAP

One inch - One thousand feet

North Arrow



ONE MILE



Section 195 Range 16E Township Greenville G&SRB&M.

Date Jan. 12 1991

G. Montgomery  
Agent  
Signature

LOCATION NOTICE FOR PLACER MINING CLAIM

Amendment BLM Serial # 310992

NOTICE IS HEREBY GIVEN that the GEM 6

\_\_\_\_\_ placer mining claim has been located by

Granville Montgomery whose current mailing address is 606 Milky Way  
Sierra Vista, AZ 85635

The general course of this claim is South to East and it is situated in Pima

County, Arizona. This claim is 1320 feet in length and 2640 feet in width.

80 Total Claim Acreage. This claim runs from the location monument on which this location notice is posted at the NW corner of the claim approximately 1320 feet in a South direction to the SW end line and 2640 feet in a East direction to the SE end line. This claim is marked by four monuments, one at each corner of the claim.

The location monument on which this notice is posted is situated within Section 19, Township 19 South Range 16 East, Gila Salt River Base and Meridian, Arizona. This claim encompasses

portions of the following legal subdivision(s) if located by legal subdivision or the following quarter section(s), section(s), Township(s) and Range(s) NW 1/4 SW 1/4 & NE 1/4 of SW 1/4 of Section 19, Gila Salt River Base and Meridian, Arizona.

The locality of this claim with reference to some natural object or permanent monument and additional information (if any) concerning its locality are as follows: Its South line is the N line of Greaterville Parcel and its E line is the W line of the 50/50 Property. The above information is shown on the attached map.


DATED AND POSTED on the ground this 2 day of July, 2016.

LOCATOR(s)  AGENT

Print Name(s) Granville Montgomery

Signature(s) [Signature]

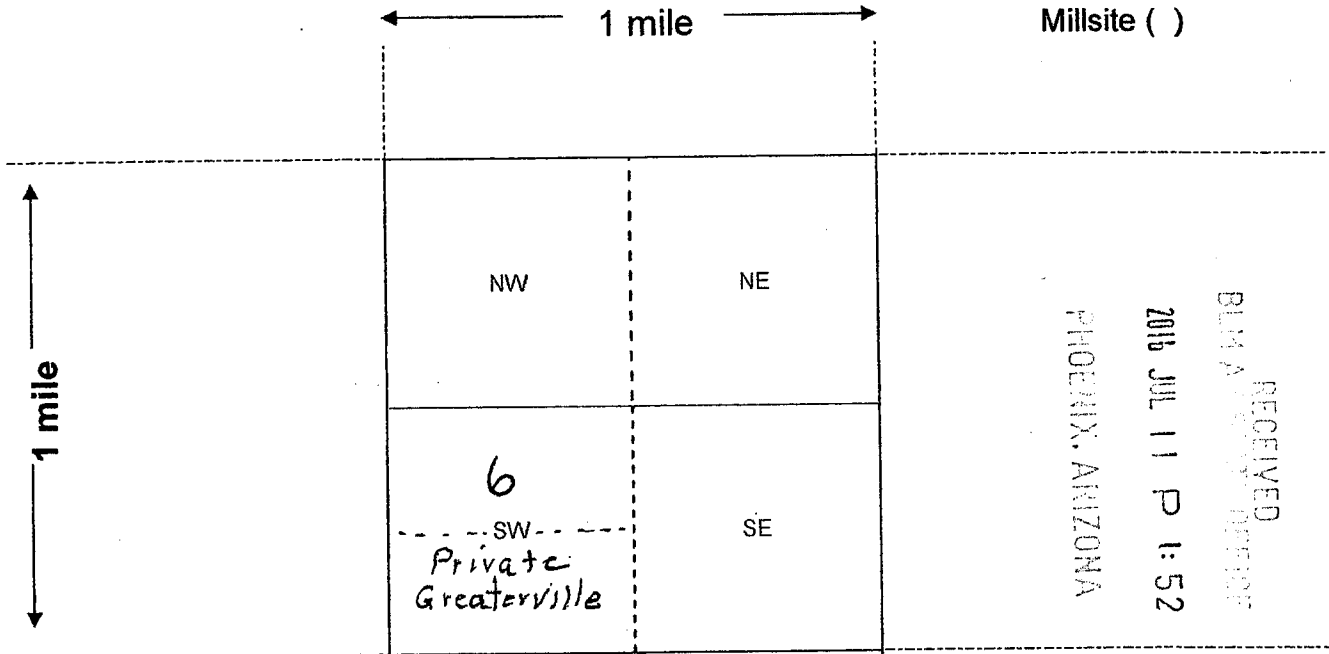
Form MCF102 Revised July 2014



MNC 310992

**MINING CLAIM MAP**

Lode ( ) Placer (X)  
Millsite ( )



Scale: 1" = 2000 feet

- The above map depicts the GEM 6 mining claim, which is located in Section (s) 19, Township 19 South, Range 16 East, Gila and Salt River Base and Meridian, Pima County, Arizona. Total claim acreage is 80 acres more or less
- The type of corner and location monuments used are as follows: 2x2x5 Posts
- The bearings and distances in degrees and feet between claim corners and to a public land survey monument are as depicted on the map.
- If the claim is a placer or millsite claim with exterior limits conforming to legal subdivisions of the public survey, provide a legal description of the claim NW 1/4 SW 1/4 NE 1/4 SW 1/4 of the SW 1/4 of Section 19

Form MCF100a  
Revised July 2014

AMC 310992

STATE OF ARIZONA ) I hereby certify that the within instrument was filed and recorded  
 County of ) \_\_\_\_\_, 19 \_\_\_\_\_, at \_\_\_\_\_ M.  
 In Docket No. \_\_\_\_\_, Page \_\_\_\_\_, at the request of \_\_\_\_\_

Fee No: \_\_\_\_\_

When Recorded mail to:

G. Montgomery

Witness my hand and official seal.

County Recorder

Fee: \$ \_\_\_\_\_

By \_\_\_\_\_

Deputy Recorder

## NOTICE OF MINING CLAIM LOCATION

1.  Location       Amendment       Relocation  
 2.  Placer       Lode       Millsite       Tunnelsite  
 3. Locator's name and address:

RECEIVED  
 B.L.M. AT STATE OFFICE  
 JAN 30 1991  
 7:45 A.M.  
 PHOENIX, ARIZONA

G. Montgomery  
 Name

P.O. Box 614  
 Address

Sonoita ARIZONA 85637-0614  
 City State Zip

4. Name of claim: GEM NO 6

5. Location date: January 12 1991

6. The claim is 2640 feet long and 2640 feet wide. The distance from the Location monument to each end of the claim is 2640 feet in a SOUTH direction and 2640 feet in a WEST direction.

7. The general course of the claim is from the SOUTH to the WEST.

8. The location of the claim is in Section 19, Township 19S, Range 16E  
 G&SRB&M, Granville Mining District, Pima County, Arizona.

9. If amending or relocating, the previous claim name was \_\_\_\_\_  
 \_\_\_\_\_ recorded in Docket \_\_\_\_\_, Book \_\_\_\_\_,  
 \_\_\_\_\_ Mining District, \_\_\_\_\_ County, Arizona.

10. Claim's location with reference to a natural object or permanent monument is  
THE SOUTHWEST SIDE OF THE  
CENTER OF SEC. 19 SEE MAP.

### CLAIM OWNERS

Georgia Montgomery B.L. Montgomery  
Georgette Montgomery Doneta Montgomery  
Granville Montgomery Jr. Allen Judd  
Granville Montgomery Sr. Vivian Judd

Date Jan 12, 1991

NOTICE  
 Reserve the right to Lode  
 Should excavation for placer  
 uncover Lode. AS PER  
 FEDERAL MINING LAW 187

G. Montgomery  
 Signature  
Agent.

A MC 310992



# MAP OF MINING CLAIM LOCATION

1. Name of Claim: GEM NO. 6
2. The NE corner of the claim is 0 feet in a \_\_\_\_\_ direction to a survey monument or permanent natural object described as CENTER OF SECTION 19
3. Type of location monument: 2x2x4 Posts  
Type of corner and end monuments: 2x2x4 Posts
4. The bearing and distance between the corners of the claim are beginning at the NE corner of the claim, 2640 feet in a SOUTH direction to the SE corner, then 2640 feet in a WEST direction to the SW corner, then 2640 feet in a NORTH direction to the NW corner, then 2640 feet in a EAST direction to the point of beginning.

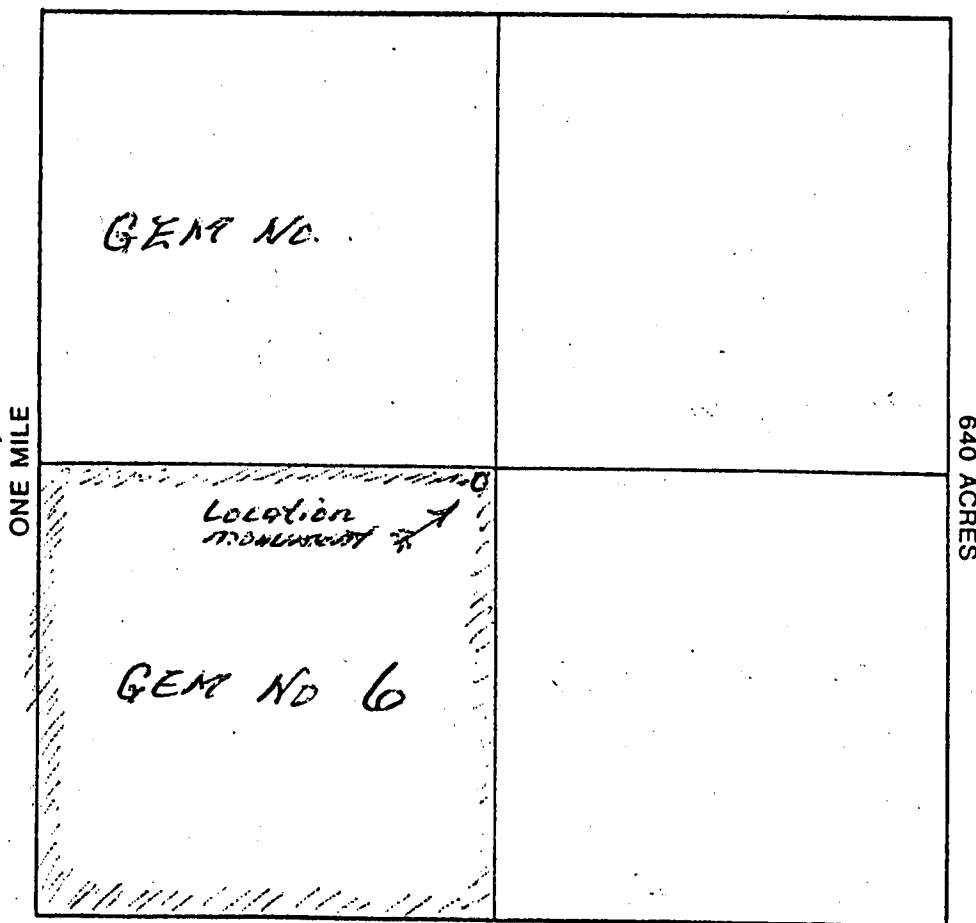
## MAP

One inch - One thousand feet

North Arrow



ONE MILE



Section 19 S Range 16 E Township Greenville G&SRB&M.

Date Jan. 12. 1991

E. Montgomery  
Signature  
Agent

